

# Peckham West

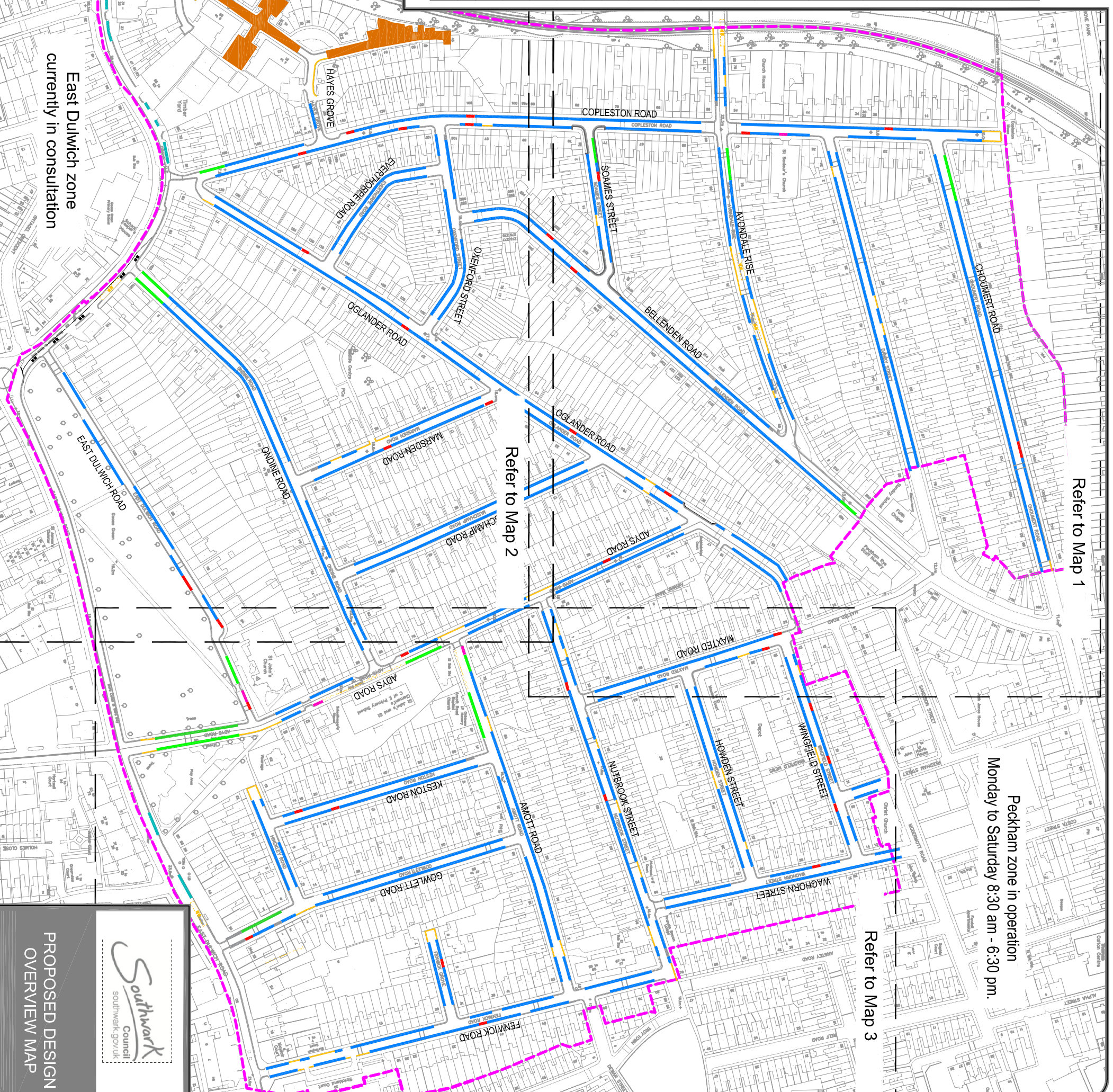
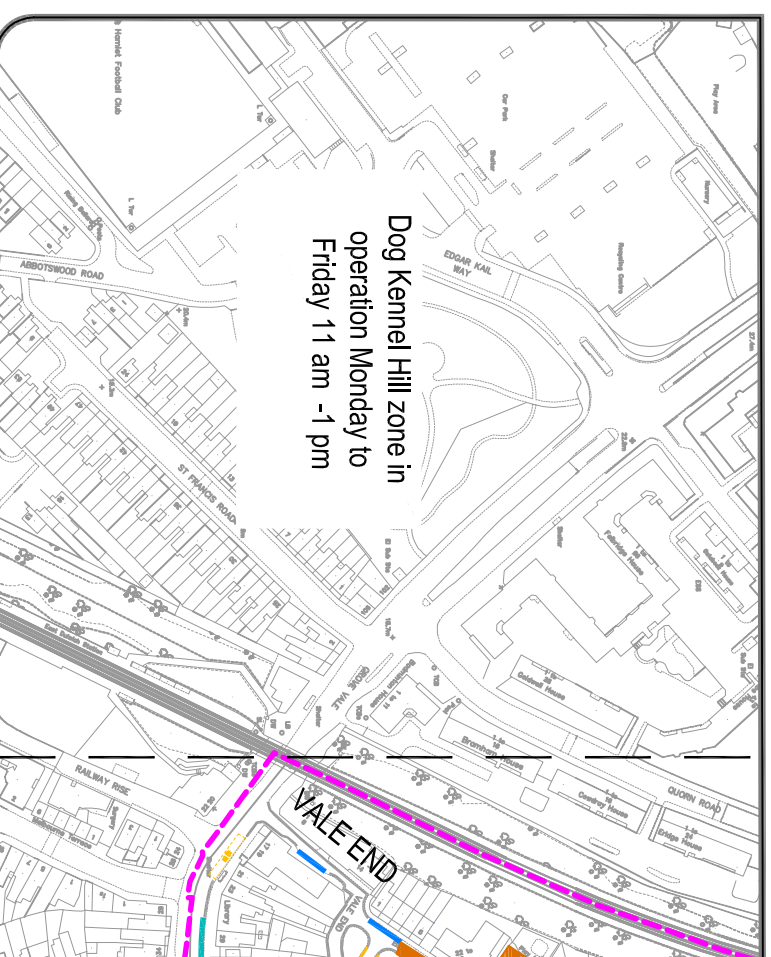
## PROPOSED PARKING ZONE AREA

Parking places and who can park where

Type of parking bay	Map symbol	Example sign	Resident permit holder	Business permit holder	Visitor voucher holder	Blue badge holder	Pay by phone visitor
Permit bay			✓	✓	✓	✗	✗
Permit and paid bay			✓	✓	✓	Free	✓
Existing disabled bay			✗	✗	✗	✓	✗
Paid bay (first half hour free)			✗	✗	✗	Free	✓

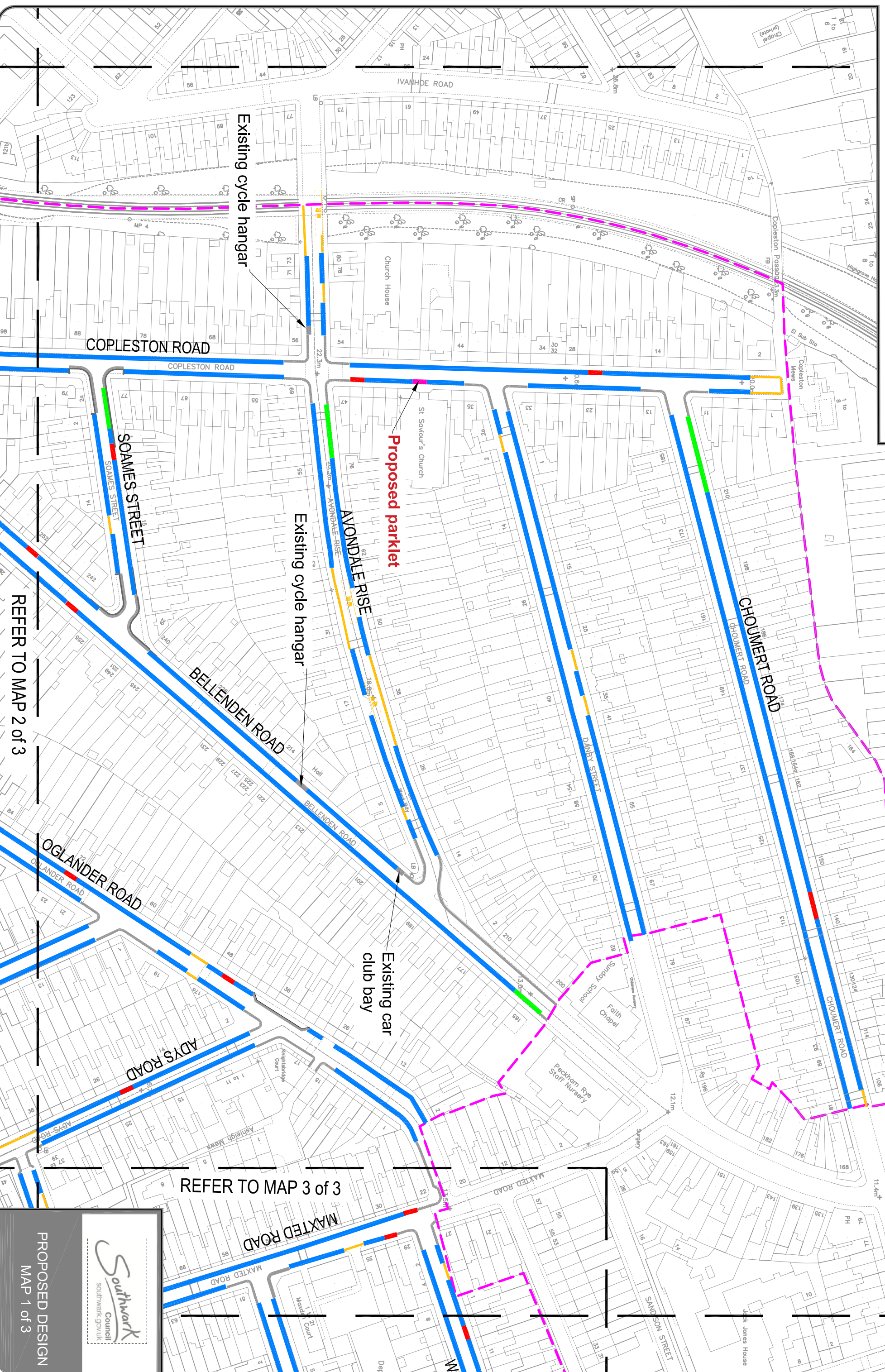
Waiting Restriction		Waiting restrictions	
Existing double yellow line	Map symbol	Proposed double yellow line	Map symbol
Area of road	Map symbol	Area of road	Map symbol
Existing bays (various)		Proposed parkers/cycle stands	
Bus stop (Existing)			
School keep clear (existing)			
Private land			
Boundary of study area			

© Crown copyright and database rights 2016 Ordnance Survey (01100019252)



# Peckham West PROPOSED PARKING ZONE AREA


Refer to Map 1



REFER TO MAP 2 of 3

REFER TO MAP 3 of 3

NOT TO SCALE Version 1 / Jan 2019



PROPOSED DESIGN  
MAP 1 of 3

# Peckham West PROPOSED PARKING ZONE AREA

REFER TO MAP 1 of 3

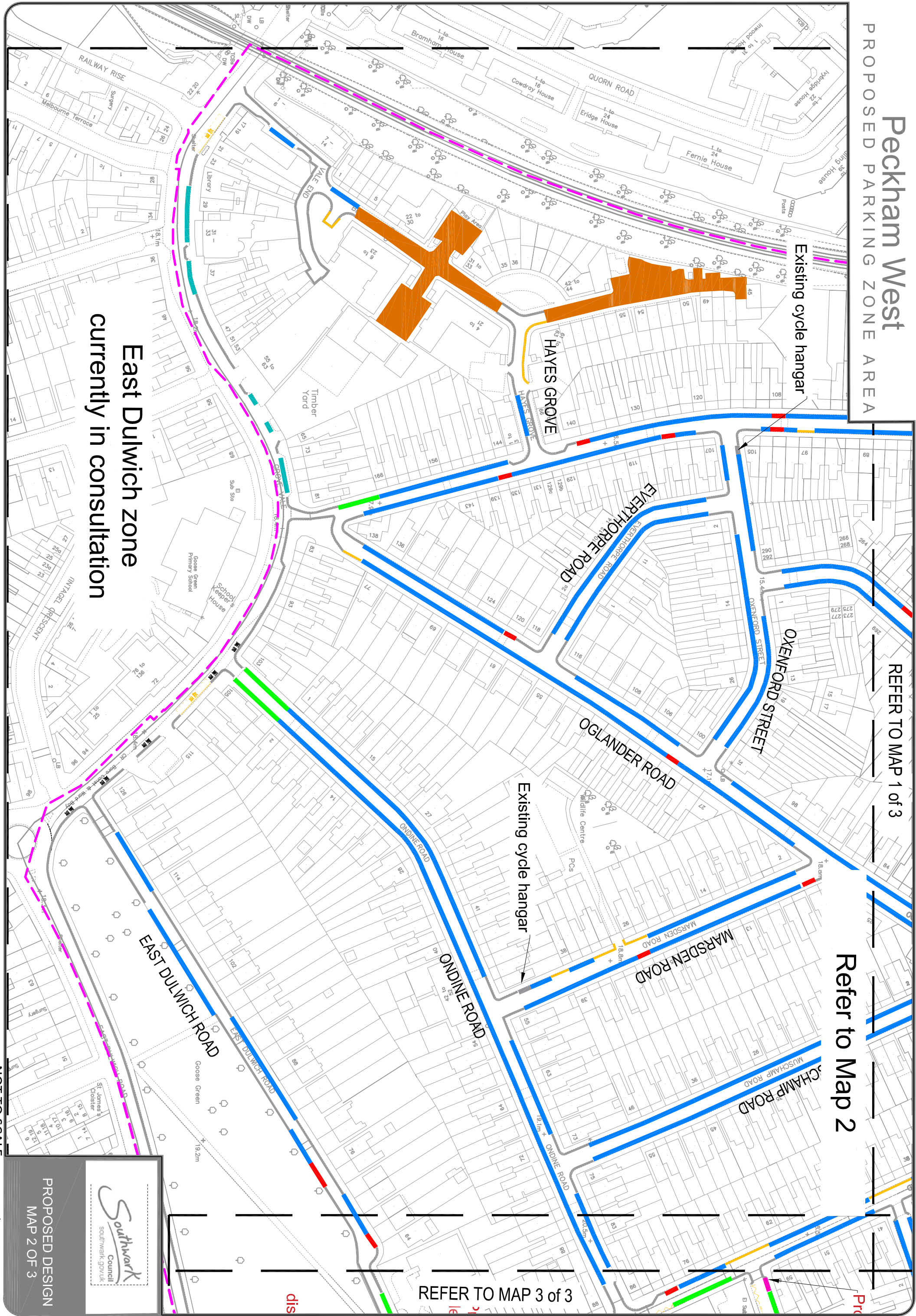
Refer to Map 2

REFER TO MAP 3 of 3

Existing cycle hangar

Existing cycle hangar

East Dulwich zone  
currently in consultation



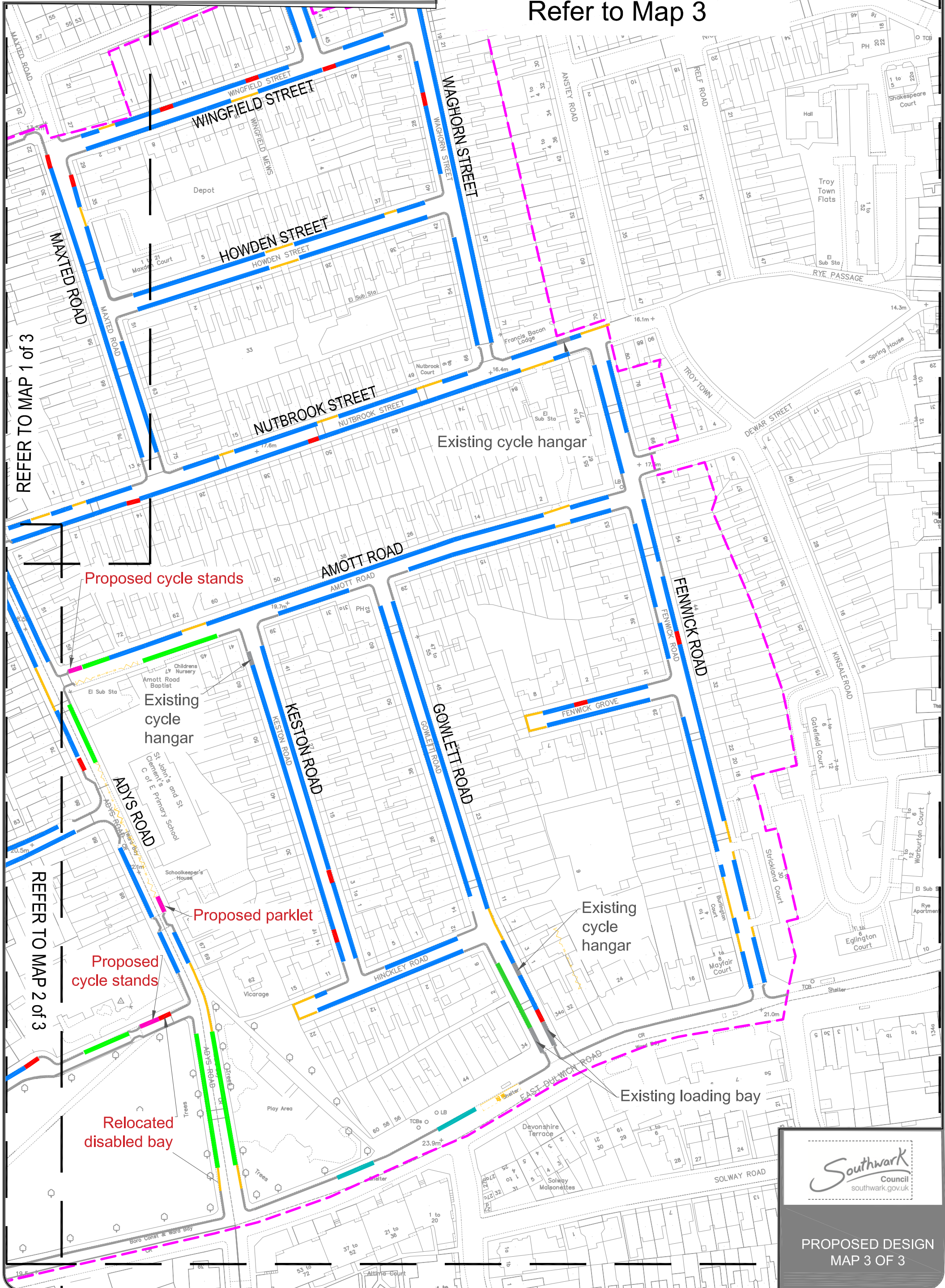
PROPOSED DESIGN  
MAP 2 OF 3

NOT TO SCALE Version 1 / Jan 2019

# Peckham West

PROPOSED PARKING ZONE AREA

Refer to Map 3



REFER TO MAP 1 of 3

Proposed cycle stands

Existing cycle hangar

Proposed parklet

Proposed cycle stands

Relocated disabled bay

REFER TO MAP 2 of 3

Existing cycle hangar

Existing cycle hangar

Existing loading bay



PROPOSED DESIGN  
MAP 3 OF 3