

Public notice

Claude Road improvements



*The London Borough of Southwark (Charged-for parking places) (Claude Road) Order 202**

1. Southwark Council hereby GIVES NOTICE that it proposes to make the above Order under sections 6, 45, 46, 49 and 124 of and Part IV of Schedule 9 to the Road Traffic Regulation Act 1984, as amended ('the 1984 Act').
2. The effect of the Order would be, in CLAUDE ROAD south-west side (at the side of Russell Court, Heaton Road):-
 - (a) to reduce in length an existing permit-holders' parking place in Controlled Parking Zone 'B' by 5.5 metres to accommodate a new car club parking place; and
 - (b) to provide a new car club parking place, 5.5 metres in length for the leaving 'at any time' of a car club vehicle, in respect of which, there has been granted a valid car club permit.
3. For more information contact George Hutchful of the Council's Highway Development team - highways@southwark.gov.uk .
4. Copies of this Notice, the proposed Order, and a statement of the Council's reasons for making the Order together with a plan showing the location and effect of the Order may be either: found online at www.southwark.gov.uk/trafficorders, or inspected by appointment only at: Highways, Southwark Council, Environment and Leisure, 3rd floor hub 2, 160 Tooley Street, London SE1 2QH - from the date of this Notice until the end of a period of six weeks from the date on which the Order is made. Contact traffic.orders@southwark.gov.uk (or 020 7525 3497) for booking details.
5. Anyone wishing to object to or make any other representations regarding the proposal, may use our consultation portal at <https://consultation.appyway.com/southwark>; or send a statement in writing to: Traffic Order Consultations, Highways, Southwark Council, Environment and Leisure, P.O. Box 64529, London SE1P 5LX or by e-mail to traffic.orders@southwark.gov.uk quoting reference 'TMO2122-021_Claude Road' by 18 November 2021. Please note that if you wish to object to this proposal you must state the grounds on which your objection is made.
6. Under requirements of current access to information legislation, any letter or e-mail sent to the Council in response to this Notice may be subject to publication or disclosure, or both, including communication to other persons affected.

Dated 28 October 2021

Dale Foden Head of Service - Highways, Environment and Leisure

Statement of reasons

Claude Road improvements



*The London Borough of Southwark (Charged-for parking places) (Claude Road) Order 202**

The scheme proposes permanent changes in Claude Road (within the Rye Lane ward), in the London Borough of Southwark.

The changes are implemented as part of a project for the redevelopment of Copeland Road Car Park into a housing scheme. Planning permission (ref: 16/AP/3503) has been granted in this case.

The new car club parking place in Claude Road is proposed to support the new residential addresses 'car-free development' status, in accordance with the London Plan (March 2021) - Policy T6.

In summary the proposals on the south-west side of Claude Road, are to:

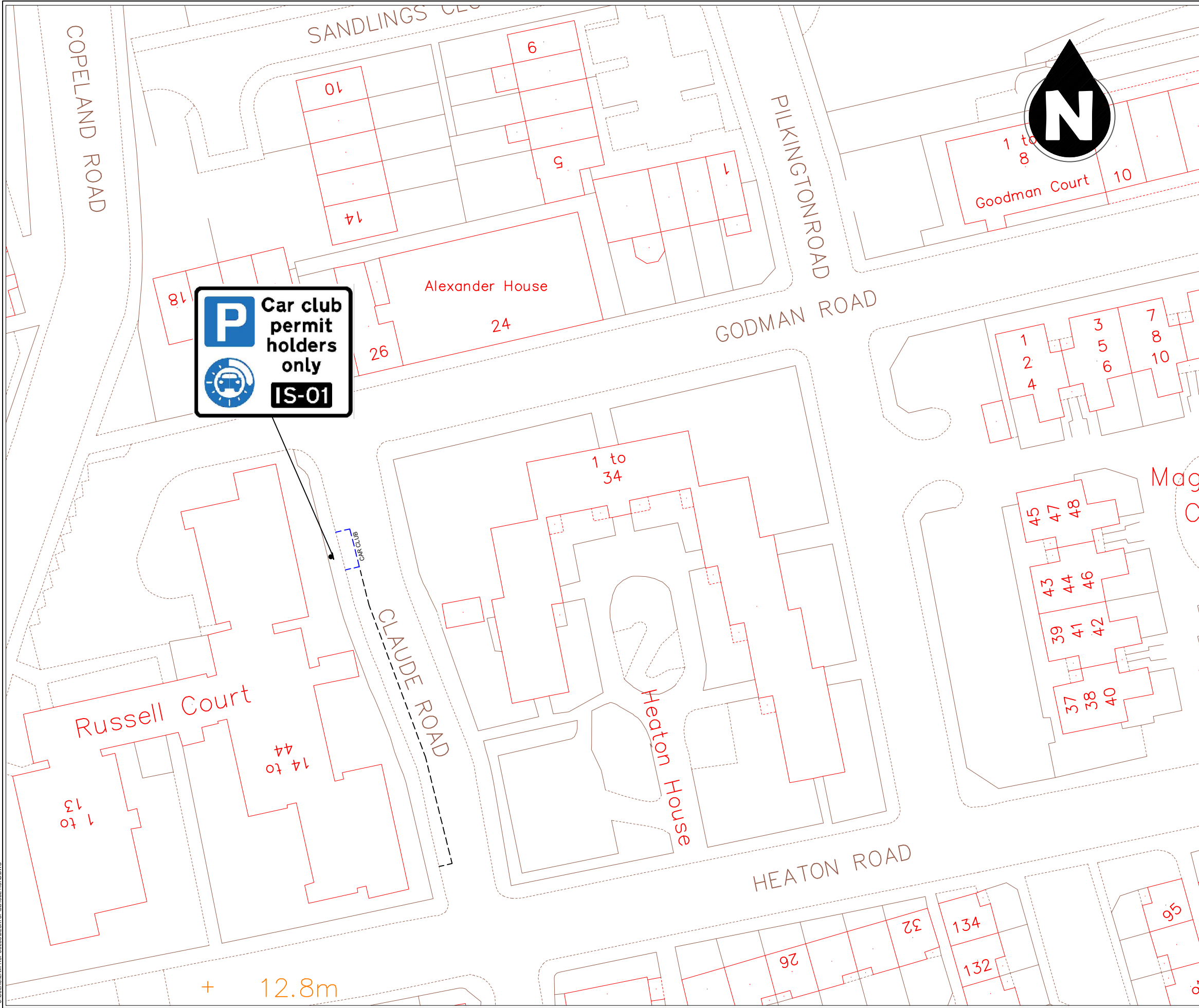
- (i) reduce in length an existing permit-holders' parking place in Controlled Parking Zone 'B' by 5.5 metres to accommodate a new car club parking place; and
- (ii) to provide a new car club parking place, 5.5 metres in length for the leaving 'at any time' of a car club vehicle, in respect of which, there has been granted a valid car club permit.

Dated 28 October 2021

For more information contact:

George Hutchful
Highways Development
Highways


Highways@southwark.gov.uk



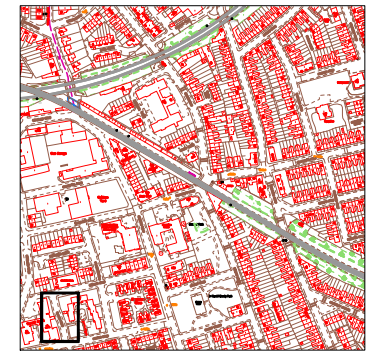
NOTES

1. Dimensions in meters, unless otherwise stated.
2. This drawing should be read in conjunction with other relevant engineering details, drawings & specifications.
3. Any discrepancies should be reported to the design engineer immediately, so that clarification can be sought prior to the commencement of works.
4. The dimensions must be rectified on site before construction.
5. All works are to be in accordance with Southwark borough council specification and standards.

KEY

-  Convert one permit holders parking bay into a car club bay

KEY MAP



REV	DATE	REVISION DESCRIPTION / DETAILS	DRN BY	CHKD BY	APRVD BY



PROJECT:
Copeland Road Car Park Housing Scheme

TITLE:
Car Club - Claude Road

STATUS:	Final	DRAWN	IL
		DESIGNED	IL
SCALE:	1:500 @A3	CHECKED	IL
		APPROVED	IL
DRAWING NO:	LBS/001	REV:	-
DATE DRAWN:	27 September 2021	DATE ISSUED:	29 September 2021

CLUBBERS LAMP COPOLDS EST FOR CLAUDE ROAD DWG



THE COUNCIL OF THE LONDON BOROUGH OF SOUTHWARK

TRAFFIC MANAGEMENT ORDER

202* No. 0**

The London Borough of Southwark (Charged-for parking places)
(Claude Road) Order 202*

Made: 202*

Coming into force: 202*

The Council of the London Borough of Southwark, after consulting the Commissioner of Police of the Metropolis, in exercise of the powers conferred by sections 45, 46, 49 and 124 of and Part IV of Schedule 9 to the Road Traffic Regulation Act 1984^a, as amended, and of all other powers thereunto enabling, hereby make the following Order:

Citation and commencement

- 1.1 This Order may be cited as the London Borough of Southwark (Charged-for parking places) (Claude Road) Order 202* and shall come into force on 202*.

Interpretation

- 2.1 In this Order:-

“Council” means the Council of the London Borough of Southwark;

“enactment” means any enactment, whether public general or local, and includes any order, bye-law, rule, regulation, scheme or other instrument having effect by virtue of an enactment;

“map-based schedule” means the map attached to and to be read in conjunction with this Order and the Order of 2021, which depicts the parking place designated by this Order, and, in conjunction with the map schedule legend, identifies the type of each particular parking place and, if appropriate, certain of its governing provisions:

Provided that the Council does not accept responsibility for any inaccuracies contained in the Ordnance Survey data relied upon to create the map-based schedule and where a parking place is depicted on the map-based schedule, that parking place will continue to apply irrespective of any subsequent changes that have been made to the underlying Ordnance Survey data.

^a 1984 c.27

“map schedule legend” means the map schedule legend attached to this Order which, when used in conjunction with the map-based schedule, identifies the specific type of parking place designated by this Order and, where appropriate, certain of its governing provisions;

“the Order of 2021” means the London Borough of Southwark (Charged-For Parking Places) (Map-based) Order 2021^b; and

“traffic sign” means a sign of any size, type and colour prescribed or authorised under, or having effect as though prescribed or authorised under, section 64 of the Road Traffic Regulation Act 1984.

- 2.2 Any reference in this Order to any enactment shall be construed as a reference to that enactment as amended, applied, consolidated, re-enacted by or as having effect by virtue of any subsequent enactment.
- 2.3 Unless the context otherwise requires, any expression used in this Order which is also used in the Order of 2021 shall have the same meaning as in that Order.

Amendment of items in the map-based schedule

- 3.1 Without prejudice to the validity of anything done, or to any liability incurred in respect of any act or omission before the coming into force of this Order, the Order of 2021 shall have effect as though:-
- (a) the existing item indicating the location of a parking place in Claude Road in the map-based schedule attached to that Order were omitted; and
 - (b) there were added to that map-based schedule the item indicating the location of an amended parking place and a car club parking place in Claude Road in the map-based schedule attached to this Order.
- 3.2 The amendment referred to in Article 3.1 of this Order of an item in the map-based schedule will have the effect of revoking any provision provided or designated by a previous version of that item in the map-based schedule and not incorporated into the latest version.

Designation of parking place and application of the Order of 2021 thereto

- 4.1 Each area on a street identified the map-based schedule as a parking place and, where applicable, by way of the map schedule legend as an area marked out and signed for the use therein of specified classes of vehicles following the conditions specified in the Order of 2021 in relation to that type of parking place, is designated as a parking place.
- 4.2 Unless otherwise so identified, a parking place shall be bounded on one side of its length by the edge of the carriageway and be an area marked either by a traffic sign or by another method of indicating the extent of a parking place as specified in the Traffic Signs Regulations and General Directions 2016^c.
- 4.3 The provisions of the Order of 2021 (other than Articles 4 and 19) shall apply to the area designated as a parking place by this Order as if in those provisions any reference to a parking place included a reference to an area designated as a parking place by this Order.

Placing of traffic signs, etc

- 5.1 The Council shall:
- (a) place and maintain traffic signs or other appropriate markings on the surface of the street indicating the limits of the parking place designated by this Order;
 - (b) place and maintain in or in the vicinity of each parking place, traffic signs indicating that such parking place may be used during the permitted hours for the leaving only of the vehicles specified in Articles 5.1 and 5.9 of the Order of 2021; and

^b LBS 2021/035

^c SI 2016/362

- (c) carry out such other work as is reasonably required for the purpose of the satisfactory operation of a parking place.

Dated this ***** day of ***** 202*

[signature here]

DALE FODEN

Head of Service, Highways
Environment and Leisure

EXPLANATORY NOTE

(This note is not part of the Order)

This Order, amends items in the map-based schedule attached to the Order of 2021, so as to reduce in length an existing 'permit' place in CPZ 'B' (39.5m remains) and provide a new car club parking (s-213, 5.5m in length) in Claude Road south-west side, in the London Borough of Southwark.