

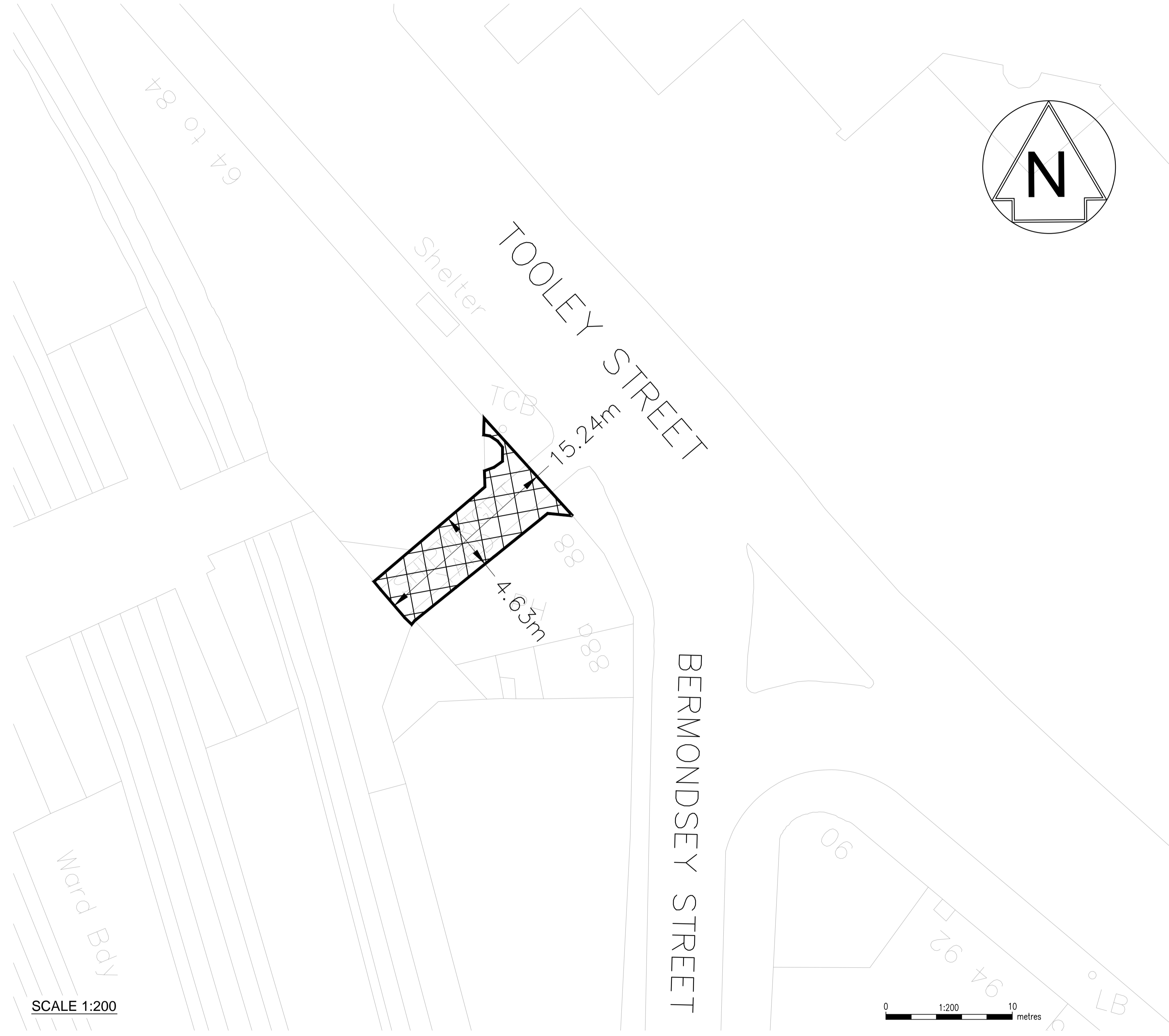


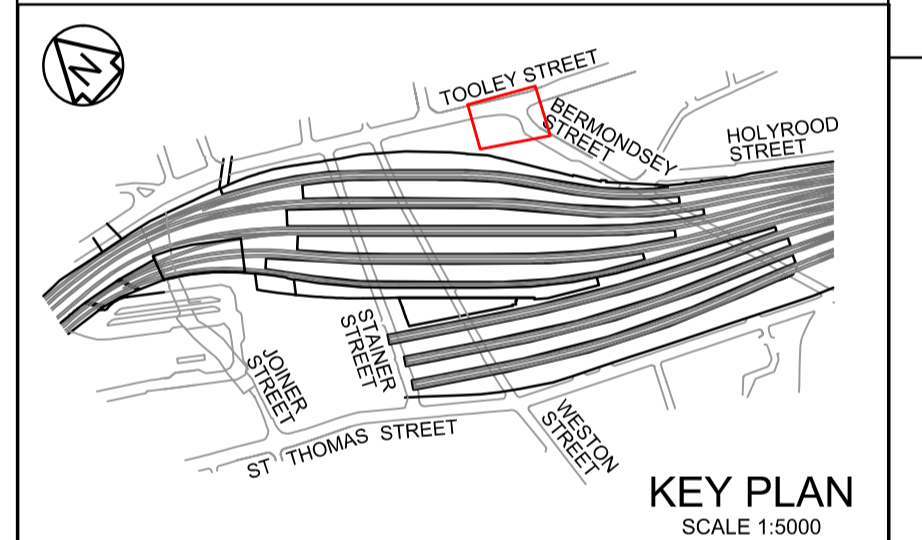
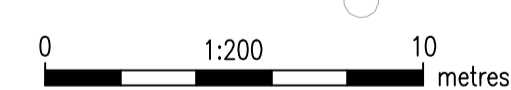
Reproduced from the Ordnance Survey Map with permission of the controller of Her Majesty's Stationery Office. Crown Copyright. Licence No: 010040692. Unauthorised reproduction infringes Crown Copyright and may lead to prosecution or civil proceedings.

LEGEND:

-  EXISTING HIGHWAY BOUNDARY
LONDON BROUGH OF SOUTHWARK
-  AREA OF HIGHWAY LAND TO BE STOPPED UP.



SCALE 1:200



Rev.	Date	Description of Revisions	SE	SGD	SGD
B03	09.01.18	SCALE REVISED AND DIMENSIONS ADDED			

Status: FOR INFORMATION ONLY
 This drawing is the property of Network Rail. It shall not be reproduced in whole or in part, nor disclosed to a third party, without the written permission of the Programme Director, Thameslink Programme, James Forbes House, 27 Great Suffolk Street, London SE1 0NS. Copyright 2010 Network Rail.

Contractor



HyderWSP Joint Venture

Client

Thameslink Programme
 James Forbes House
 27 Great Suffolk Street
 London SE1 0NS
 Tel: 0207 023 3559



Project Title
**THAMESLINK PROGRAMME
 N420 - LONDON BRIDGE &
 BDU CIVILS**

Drawing Title
**SHIPWRIGHTS YARD
 HIGHWAY LAND TO BE
 STOPPED UP**

Drawn By	Name	S.Edwards	Sig.	Date	09.01.18	
Checked By	Name	S.Driscoll	Sig.	Date	09.01.18	
Approved By	Name	G.Hilling	Sig.	Date	09.01.18	
Scale	1:200 @ A1		Sheet	1 of 1		
Map Grid	ELR	UOM	From	To		
Network Rail Drawing Number	N420-COT-DRG-HW-903728				Rev	B03