The Ecology Consultancy

SINC Review & Borough Ecology Survey / **Report for London Borough of Southwark**

Appendix 3: Boundary changes

Corrections:

Please note a number of errors and corrections provided for a number of completed maps and GIS data. These are as follows:

- Southwark Park and the Old Nursery Site: There is no gap between the two sites. The small inlet should also be part of Southwark Park;
- Dog Kennel Hill Wood: The small area to the southeast is not part of this SINC site but relates to an existing “other Open Space” OS120” St Francis Park.
- In case colour printing is not possible –refer to Table 11, which clarifies the areas to be excluded or included.
- OS7 - Carlton Place Copse is the wrong name for this site and should be called Surrey Docks Sports Ground. The area shown is to be excluded, whist the area mapped as woodland and grassland (see habitat map) is to be included with Russia Dock Woodlands SINC located adjacent and contiguous with this site;
- Lettsom Gardens – No boundary changes are being proposed. The driveway leading to Lettsom Gardens is to be included in the adjacent proposed borough site named Grove Park Allotments. The area to the northwest (shown to be included) is already included and a GIS error.
- St Francis’ Park – A proposed SINC that did not meet the SINC criteria. The “other open space” boundary of the park is poorly mapped along three boundaries and needs amending.
- Greenland Dock – This area is to be included within this adjacent SINC – and connected via a canal under Finland Street.
- New proposed extension to Faraday Gardens, which includes a recently created wildlife pond and herbaceous / shrubs contiguous with the park.
- Cox’s walk allotments – A proposed SINC that did not meet the SINC criteria. A slither of land exists between the adjacent housing estate boundary wall and the allotment fence. Area is not managed. Proposed inclusion with the allotment.
- Grove Park allotments: -This map is not correct. This area is part of the allotment already.

The Ecology Consultancy

Job title	Review of SINCs: (OS53) Southwark Park TEC Job no. 140528
Client	Southwark LB
Drawing title	HABITAT SURVEY MAP
Page: 1 of 34	Scale (at A3): 1:1,050
Date of survey: 2014-2015	Surveyor: Various
Drawn/Checked/ Approved: JD/GS/RW	Date: 21/12/2015

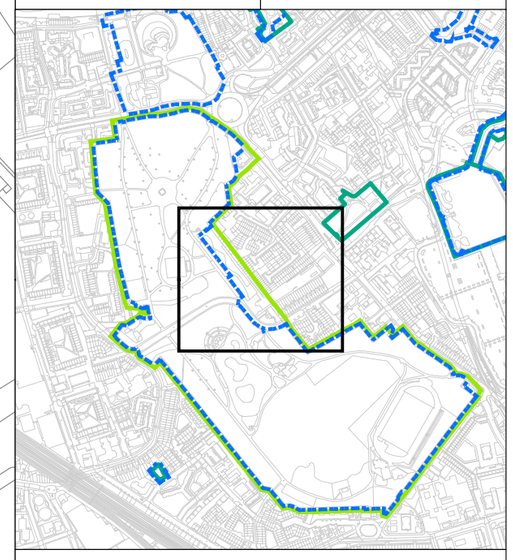

OS54

OS53

SoBII23

OS53

0 60 Metres

KEY

- GIGL SINCs
- Metropolitan Open Land
- Borough Open Land
- Other Open Space
- Proposed inclusion to site
- Proposed exclusion to site

N

This plan is provided solely for the purpose of supporting the description of the ecological features of the site as contained in the accompanying report

ArcGIS Desktop 10.1 Layout - Ecology Consultancy v.5.3.5 Beta

This map is reproduced from Ordnance Survey material with the permission of Ordnance Survey on behalf of the Controller of Her Majesty's Stationery Office © Crown copyright. Unauthorised reproduction infringes Crown copyright and may lead to prosecution or civil proceedings. LTGDC 259456337819

The Ecology Consultancy

Job title	Review of SINCs: (OS119) Dog Kennel Hill Wood TEC Job no. 140528
Client	Southwark LB
Drawing title	HABITAT SURVEY MAP
Page: 2 of 34	Scale (at A3): 1:500
Date of survey: 2014-2015	Surveyor: Various
Drawn/Checked/ Approved: JD/GS/RW	Date: 21/12/2015

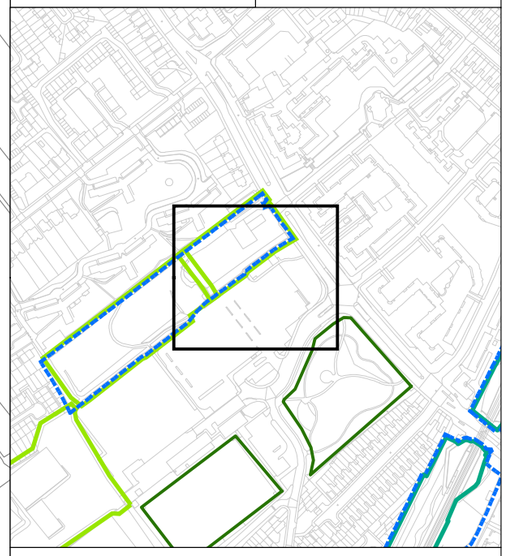

OS119

SoL22

OS119

OS120

0 25 Metres

KEY

- GIGL SINCs
- Metropolitan Open Land
- Borough Open Land
- Other Open Space
- Proposed inclusion to site
- Proposed exclusion to site

N

This plan is provided solely for the purpose of supporting the description of the ecological features of the site as contained in the accompanying report

ArcGIS Desktop 10.1 Layout - Ecology Consultancy v.6.3.5 Beta

This map is reproduced from Ordnance Survey material with the permission of Ordnance Survey on behalf of the Controller of Her Majesty's Stationery Office © Crown copyright. Unauthorised reproduction infringes Crown copyright and may lead to prosecution or civil proceedings. LTGDC 259456337819

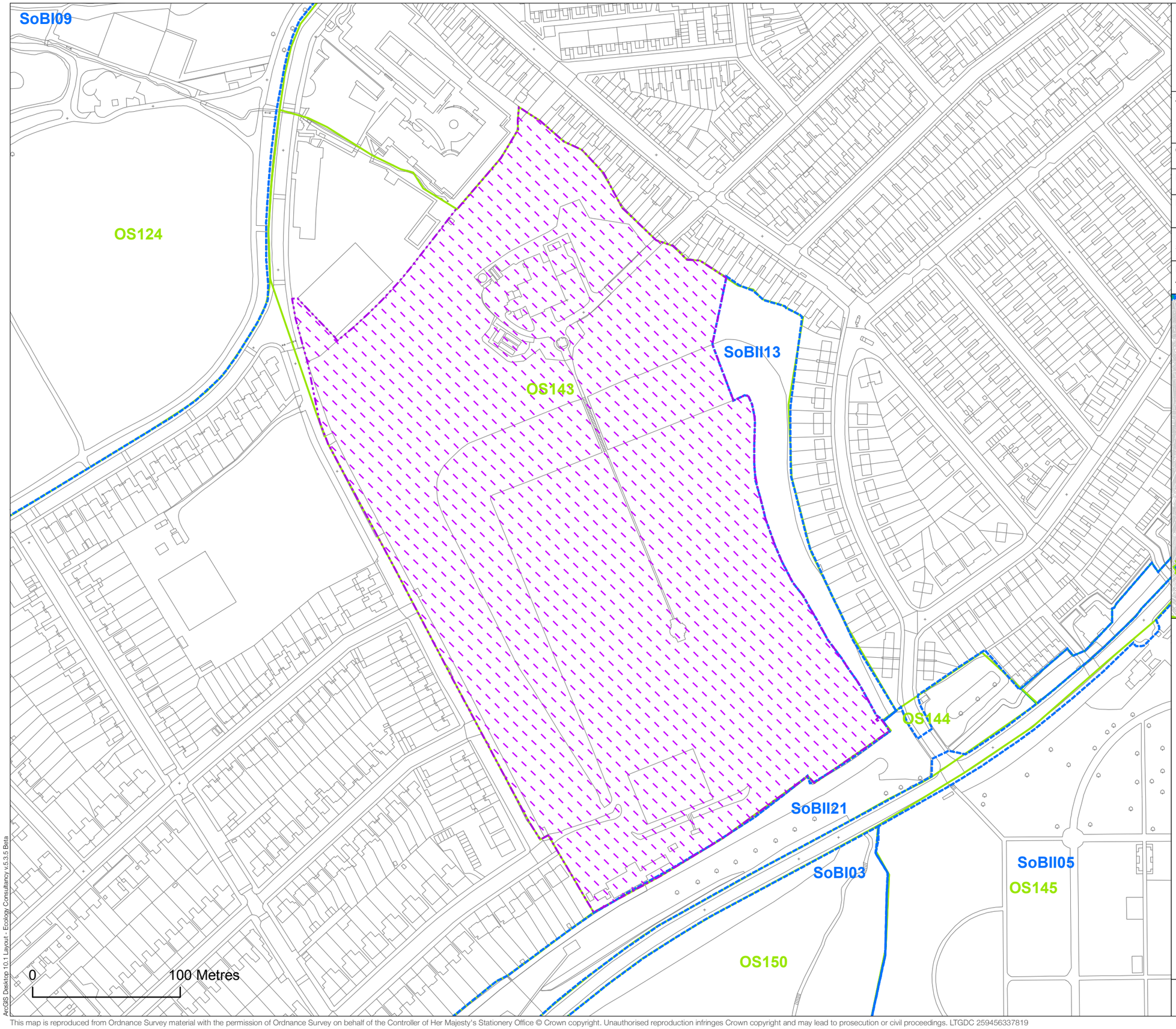

The Ecology Consultancy

Job title	Review of SINCs: (OS143) Water Works/Aquarius Golf Course TEC Job no. 140528
Client	Southwark LB
Drawing title	HABITAT SURVEY MAP
Page: 3 of 34	Scale (at A3): 1:2,500
Date of survey: 2014-2015	Surveyor: Various
Drawn/Checked/ Approved: JD/GS/RW	Date: 21/12/2015

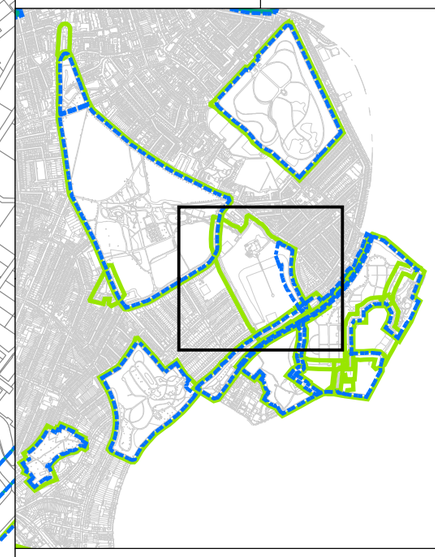

KEY

- GIGL SINCs
- Metropolitan Open Land
- Borough Open Land
- Other Open Space
- Proposed inclusion to site
- Proposed exclusion to site

N

This plan is provided solely for the purpose of supporting the description of the ecological features of the site as contained in the accompanying report

ArcGIS Desktop 10.1 Layout - Ecology Consultancy v.5.3.5 Beta

This map is reproduced from Ordnance Survey material with the permission of Ordnance Survey on behalf of the Controller of Her Majesty's Stationery Office © Crown copyright. Unauthorised reproduction infringes Crown copyright and may lead to prosecution or civil proceedings. LTGDC 259456337819

The Ecology Consultancy

Job title	Review of SINCs: (OS144) Brenchley Gardens TEC Job no. 140528
Client	Southwark LB
Drawing title	HABITAT SURVEY MAP
Page: 4 of 34	Scale (at A3): 1:500
Date of survey: 2014-2015	Surveyor: Various
Drawn/Checked/ Approved: JD/GS/RW	Date: 21/12/2015

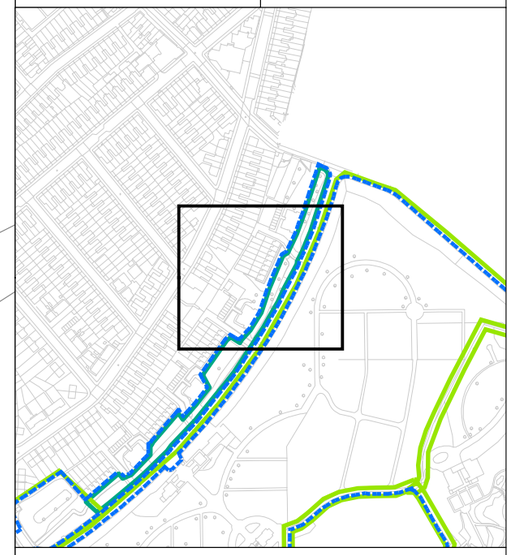

OS145

SoBII21

OS144

SoBII05

0 25 Metres

KEY

- GIGL SINCs
- Metropolitan Open Land
- Borough Open Land
- Other Open Space
- Proposed inclusion to site
- Proposed exclusion to site

N

This plan is provided solely for the purpose of supporting the description of the ecological features of the site as contained in the accompanying report

ArcGIS Desktop 10.1 Layout - Ecology Consultancy v.5.3.5 Beta

This map is reproduced from Ordnance Survey material with the permission of Ordnance Survey on behalf of the Controller of Her Majesty's Stationery Office © Crown copyright. Unauthorised reproduction infringes Crown copyright and may lead to prosecution or civil proceedings. LTGDC 259456337819

OS56

SoL15

0 10 Metres

The Ecology Consultancy

Job title	Review of SINCs: (OS56) Geraldine Mary Harmsworth Park TEC Job no. 140528
Client	Southwark LB
Drawing title	HABITAT SURVEY MAP
Page: 5 of 34	Scale (at A3): 1:250
Date of survey: 2014-2015	Surveyor: Various
Drawn/Checked/ Approved: JD/GS/RW	Date: 21/12/2015

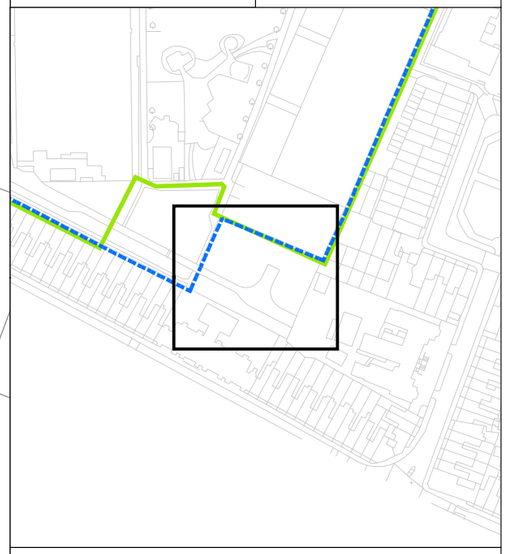

KEY

- GIGL SINCs
- Metropolitan Open Land
- Borough Open Land
- Other Open Space
- Proposed inclusion to site
- Proposed exclusion to site

N

This plan is provided solely for the purpose of supporting the description of the ecological features of the site as contained in the accompanying report

ArcGIS Desktop 10.1 Layout - Ecology Consultancy v.5.3.5 Beta

This map is reproduced from Ordnance Survey material with the permission of Ordnance Survey on behalf of the Controller of Her Majesty's Stationery Office © Crown copyright. Unauthorised reproduction infringes Crown copyright and may lead to prosecution or civil proceedings. LTGDC 259456337819

OS5

SoL37

OS35

OS55

SoBI11

0

100 Metres

ArcGIS Desktop 10.1 Layout - Ecology Consultancy v.5.3.5 Beta

The Ecology Consultancy

Job title	Review of SINCs: (OS55) Albion Channel TEC Job no. 140528
Client	Southwark LB
Drawing title	HABITAT SURVEY MAP
Page: 6 of 34	Scale (at A3): 1:2,150
Date of survey: 2014-2015	Surveyor: Various
Drawn/Checked/ Approved: JD/GS/RW	Date: 21/12/2015

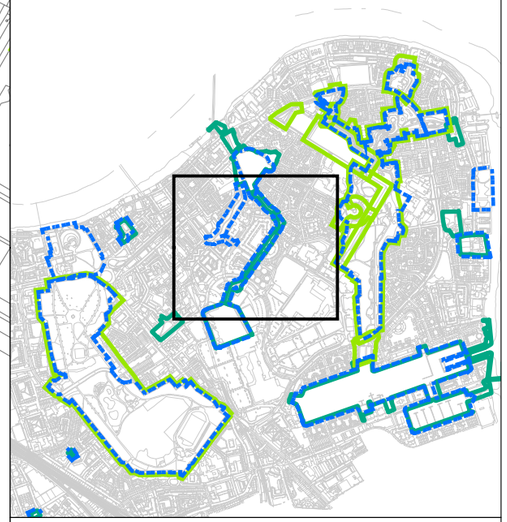

KEY

- GIGL SINCs
- Metropolitan Open Land
- Borough Open Land
- Other Open Space
- Proposed inclusion to site
- Proposed exclusion to site

N

This plan is provided solely for the purpose of supporting the description of the ecological features of the site as contained in the accompanying report

This map is reproduced from Ordnance Survey material with the permission of Ordnance Survey on behalf of the Controller of Her Majesty's Stationery Office © Crown copyright. Unauthorised reproduction infringes Crown copyright and may lead to prosecution or civil proceedings. LTGDC 259456337819

The Ecology Consultancy

Job title	Review of SINCs: (OS76) Nursery Row Park TEC Job no. 140528
Client	Southwark LB
Drawing title	HABITAT SURVEY MAP
Page: 7 of 34	Scale (at A3): 1:300
Date of survey: 2014-2015	Surveyor: Various
Drawn/Checked/ Approved: JD/GS/RW	Date: 21/12/2015

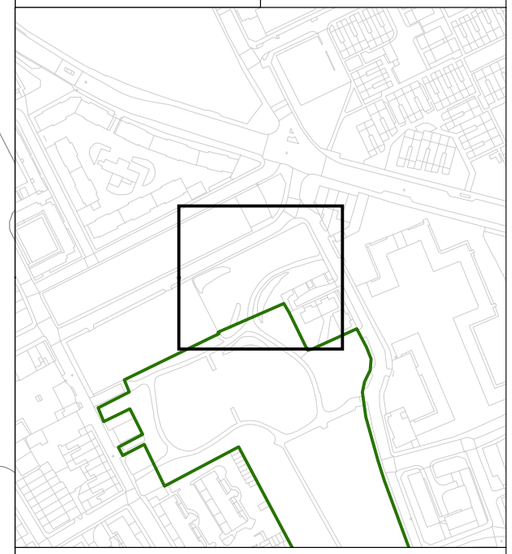

OS76

OS76

0 10 Metres

KEY

- GIGL SINCs
- Metropolitan Open Land
- Borough Open Land
- Other Open Space
- Proposed inclusion to site
- Proposed exclusion to site

N

This plan is provided solely for the purpose of supporting the description of the ecological features of the site as contained in the accompanying report

ArcGIS Desktop 10.1 Layout - Ecology Consultancy v.5.3.5 Beta

This map is reproduced from Ordnance Survey material with the permission of Ordnance Survey on behalf of the Controller of Her Majesty's Stationery Office © Crown copyright. Unauthorised reproduction infringes Crown copyright and may lead to prosecution or civil proceedings. LTGDC 259456337819

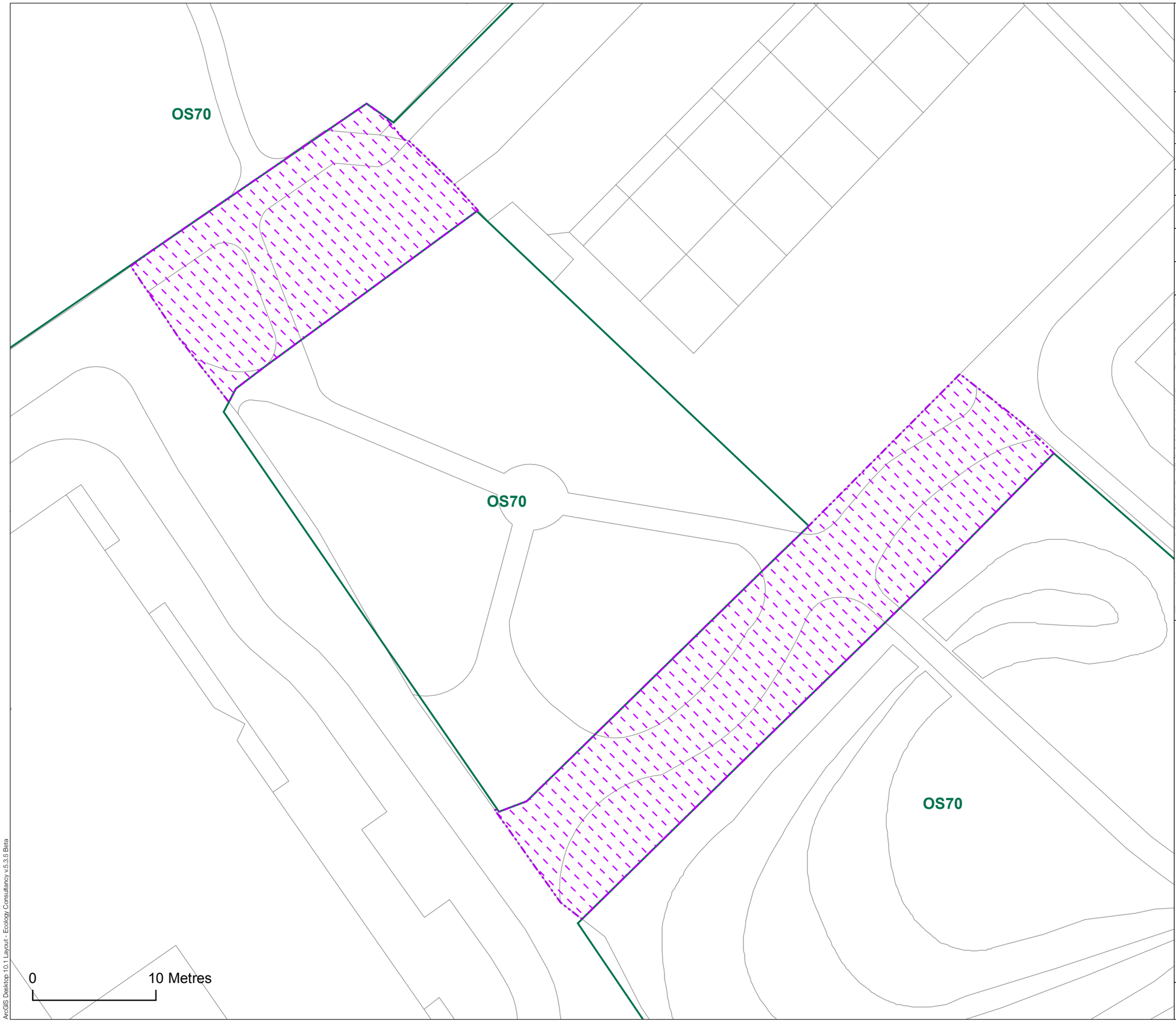

The Ecology Consultancy

Job title	Review of SINCs: (OS70) Salisbury Row Park TEC Job no. 140528
Client	Southwark LB
Drawing title	HABITAT SURVEY MAP
Page: 8 of 34	Scale (at A3): 1:300
Date of survey: 2014-2015	Surveyor: Various
Drawn/Checked/ Approved: JD/GS/RW	Date: 21/12/2015

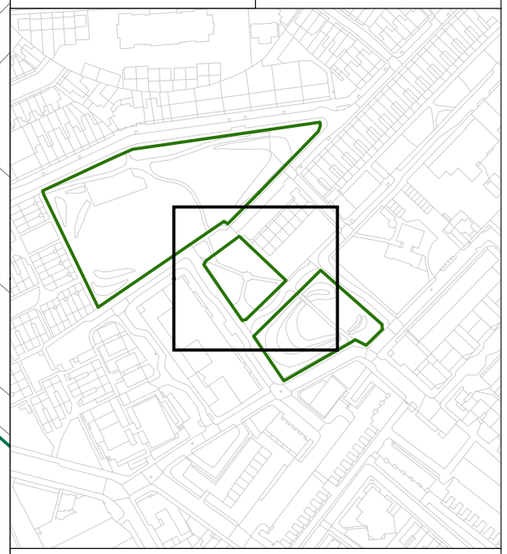

KEY

- GIGL SINCs
- Metropolitan Open Land
- Borough Open Land
- Other Open Space
- Proposed inclusion to site
- Proposed exclusion to site

N

This plan is provided solely for the purpose of supporting the description of the ecological features of the site as contained in the accompanying report

ArcGIS Desktop 10.1 Layout - Ecology Consultancy v.5.3.5 Beta

This map is reproduced from Ordnance Survey material with the permission of Ordnance Survey on behalf of the Controller of Her Majesty's Stationery Office © Crown copyright. Unauthorised reproduction infringes Crown copyright and may lead to prosecution or civil proceedings. LTGDC 259456337819

The Ecology Consultancy

Job title	Review of SINCs: (OS91) Burgess Park TEC Job no. 140528
Client	Southwark LB
Drawing title	HABITAT SURVEY MAP
Page: 9 of 34	Scale (at A3): 1:100
Date of survey: 2014-2015	Surveyor: Various
Drawn/Checked/ Approved: JD/GS/RW	Date: 21/12/2015

OS91

SoBII08

0 5.5 Metres

KEY

- GIGL SINCs
- Metropolitan Open Land
- Borough Open Land
- Other Open Space
- Proposed inclusion to site
- Proposed exclusion to site

N

This plan is provided solely for the purpose of supporting the description of the ecological features of the site as contained in the accompanying report

ArcGIS Desktop 10.1 Layout - Ecology Consultancy v.5.3.5 Beta

This map is reproduced from Ordnance Survey material with the permission of Ordnance Survey on behalf of the Controller of Her Majesty's Stationery Office © Crown copyright. Unauthorised reproduction infringes Crown copyright and may lead to prosecution or civil proceedings. LTGDC 259456337819

OS91

SoBII08

0

8.5 Metres

The Ecology Consultancy

Job title	Review of SINCs: (OS91) Burgess Park TEC Job no. 140528
Client	Southwark LB
Drawing title	HABITAT SURVEY MAP
Page: 10 of 34	Scale (at A3): 1:150
Date of survey: 2014-2015	Surveyor: Various
Drawn/Checked/ Approved: JD/GS/RW	Date: 21/12/2015

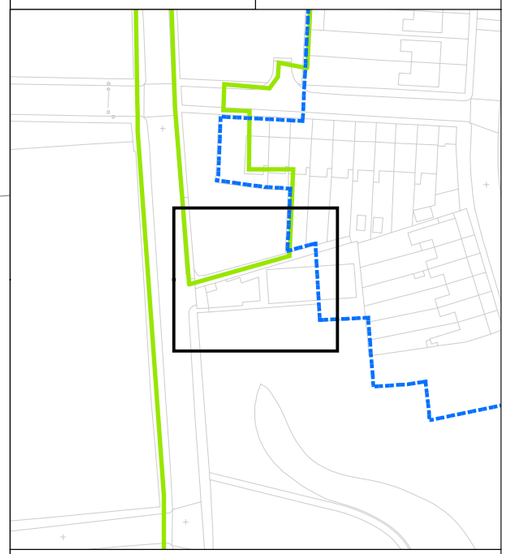

KEY

- GIGL SINCs
- Metropolitan Open Land
- Borough Open Land
- Other Open Space
- Proposed inclusion to site
- Proposed exclusion to site

N

This plan is provided solely for the purpose of supporting the description of the ecological features of the site as contained in the accompanying report

ArcGIS Desktop 10.1 Layout + Ecology Consultancy v.5.3.5 Beta

This map is reproduced from Ordnance Survey material with the permission of Ordnance Survey on behalf of the Controller of Her Majesty's Stationery Office © Crown copyright. Unauthorised reproduction infringes Crown copyright and may lead to prosecution or civil proceedings. LTGDC 259456337819

OS188

SoBI07

0 10 Metres

ArcGIS Desktop 10.1 Layout - Ecology Consultancy v.5.3.5 Beta

The Ecology Consultancy

Job title	Review of SINCs: (OS188) College Road TEC Job no. 140528
Client	Southwark LB
Drawing title	HABITAT SURVEY MAP
Page: 11 of 34	Scale (at A3): 1:300
Date of survey: 2014-2015	Surveyor: Various
Drawn/Checked/ Approved: JD/GS/RW	Date: 21/12/2015

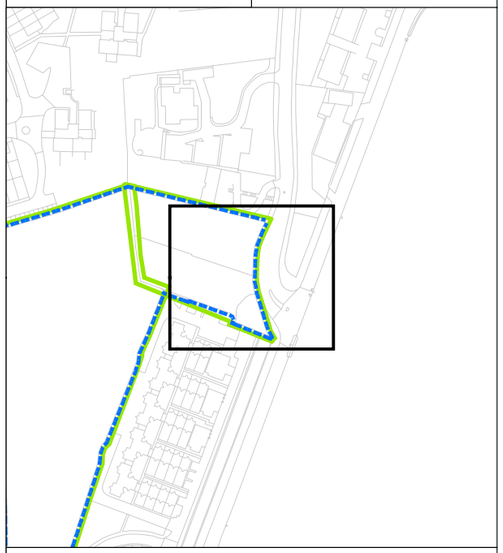

KEY

- GIGL SINCs
- Metropolitan Open Land
- Borough Open Land
- Other Open Space
- Proposed inclusion to site
- Proposed exclusion to site

N

This plan is provided solely for the purpose of supporting the description of the ecological features of the site as contained in the accompanying report

This map is reproduced from Ordnance Survey material with the permission of Ordnance Survey on behalf of the Controller of Her Majesty's Stationery Office © Crown copyright. Unauthorised reproduction infringes Crown copyright and may lead to prosecution or civil proceedings. LTGDC 259456337819

OS37

SoBI05

OS38

0 20 Metres

ArcGIS Desktop 10.1 Layout - Ecology Consultancy v.5.3.5 Beta

The Ecology Consultancy

Job title	Review of SINCs: (OS38) Russia Dock Woodland & Stave Hill Nature Park TEC Job no. 140528
Client	Southwark LB
Drawing title	HABITAT SURVEY MAP
Page: 12 of 34	Scale (at A3): 1:400
Date of survey: 2014-2015	Surveyor: Various
Drawn/Checked/ Approved: JD/GS/RW	Date: 21/12/2015

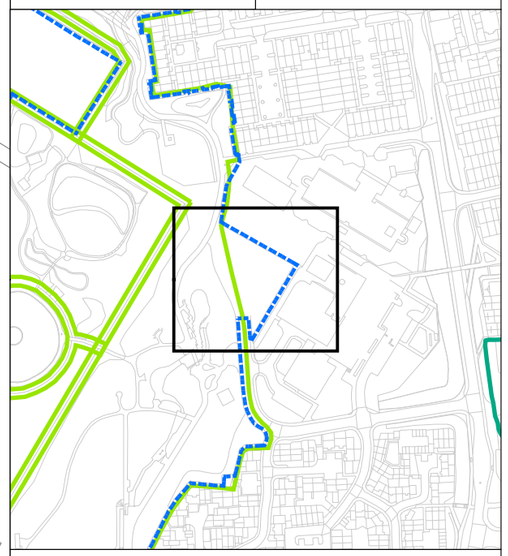

KEY

- GIGL SINCs
- Metropolitan Open Land
- Borough Open Land
- Other Open Space
- Proposed inclusion to site
- Proposed exclusion to site

N

This plan is provided solely for the purpose of supporting the description of the ecological features of the site as contained in the accompanying report

This map is reproduced from Ordnance Survey material with the permission of Ordnance Survey on behalf of the Controller of Her Majesty's Stationery Office © Crown copyright. Unauthorised reproduction infringes Crown copyright and may lead to prosecution or civil proceedings. LTGDC 259456337819

The Ecology Consultancy

Job title	Review of SINCs: (OS7) Carlton Place Corpse TEC Job no. 140528
Client	Southwark LB
Drawing title	HABITAT SURVEY MAP
Page: 13 of 34	Scale (at A3): 1:300
Date of survey: 2014-2015	Surveyor: Various
Drawn/Checked/ Approved: JD/GS/RW	Date: 21/12/2015

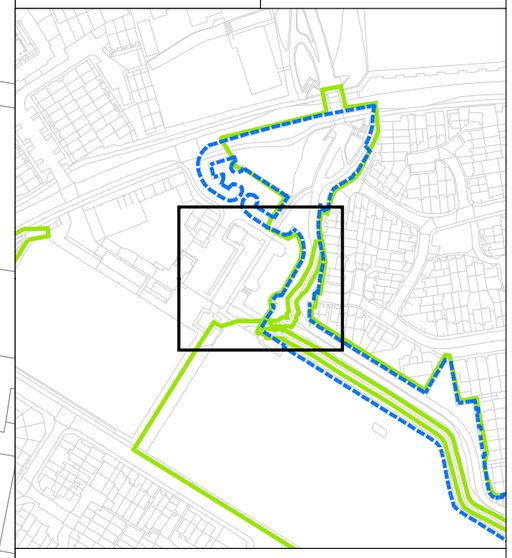

OS7

SoBI05

OS7

OS38

0 10 Metres

KEY

- GIGL SINCs
- Metropolitan Open Land
- Borough Open Land
- Other Open Space
- Proposed inclusion to site
- Proposed exclusion to site

N

This plan is provided solely for the purpose of supporting the description of the ecological features of the site as contained in the accompanying report

ArcGIS Desktop 10.1 Layout - Ecology Consultancy v.5.3.5 Beta

This map is reproduced from Ordnance Survey material with the permission of Ordnance Survey on behalf of the Controller of Her Majesty's Stationery Office © Crown copyright. Unauthorised reproduction infringes Crown copyright and may lead to prosecution or civil proceedings. LTGDC 259456337819

The Ecology Consultancy

Job title	Review of SINCs: (OS7) Carlton Place Corpse TEC Job no. 140528
Client	Southwark LB
Drawing title	HABITAT SURVEY MAP
Page: 14 of 34	Scale (at A3): 1:400
Date of survey: 2014-2015	Surveyor: Various
Drawn/Checked/ Approved: JD/GS/RW	Date: 21/12/2015

OS7

SoBI05

KEY

- GIGL SINCs
- Metropolitan Open Land
- Borough Open Land
- Other Open Space
- Proposed inclusion to site
- Proposed exclusion to site

N

0 20 Metres

This plan is provided solely for the purpose of supporting the description of the ecological features of the site as contained in the accompanying report

ArcGIS Desktop 10.1 Layout - Ecology Consultancy v.5.3.5 Beta

This map is reproduced from Ordnance Survey material with the permission of Ordnance Survey on behalf of the Controller of Her Majesty's Stationery Office © Crown copyright. Unauthorised reproduction infringes Crown copyright and may lead to prosecution or civil proceedings. LTGDC 259456337819

SoBII12

OS135

0 10 Metres

ArcGIS Desktop 10.1 Layout - Ecology Consultancy v.5.3.5 Beta

The Ecology Consultancy

Job title	Review of SINCs: (OS135) James Allens Girls School Playing Fields TEC Job no. 140528
Client	Southwark LB
Drawing title	HABITAT SURVEY MAP
Page: 15 of 34	Scale (at A3): 1:250
Date of survey: 2014-2015	Surveyor: Various
Drawn/Checked/ Approved: JD/GS/RW	Date: 21/12/2015

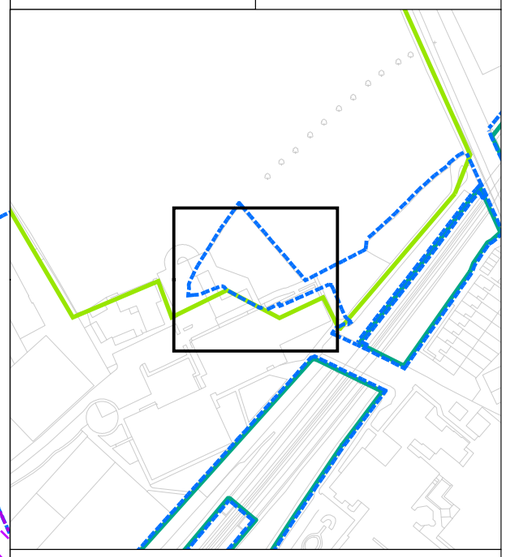

KEY

- GIGL SINCs
- Metropolitan Open Land
- Borough Open Land
- Other Open Space
- Proposed inclusion to site
- Proposed exclusion to site

N

This plan is provided solely for the purpose of supporting the description of the ecological features of the site as contained in the accompanying report

This map is reproduced from Ordnance Survey material with the permission of Ordnance Survey on behalf of the Controller of Her Majesty's Stationery Office © Crown copyright. Unauthorised reproduction infringes Crown copyright and may lead to prosecution or civil proceedings. LTGDC 259456337819

OS135

SoBII12

SoBII
OS110

0

5.5 Metres

ArcGIS Desktop 10.1 Layout - Ecology Consultancy v.5.3.5 Beta

The Ecology Consultancy

Job title	Review of SINCs: (OS135) James Allens Girls School Playing Fields TEC Job no. 140528
Client	Southwark LB
Drawing title	HABITAT SURVEY MAP
Page: 16 of 34	Scale (at A3): 1:100
Date of survey: 2014-2015	Surveyor: Various
Drawn/Checked/ Approved: JD/GS/RW	Date: 21/12/2015

KEY

- GIGL SINCs
- Metropolitan Open Land
- Borough Open Land
- Other Open Space
- Proposed inclusion to site
- Proposed exclusion to site

N

This plan is provided solely for the purpose of supporting the description of the ecological features of the site as contained in the accompanying report

This map is reproduced from Ordnance Survey material with the permission of Ordnance Survey on behalf of the Controller of Her Majesty's Stationery Office © Crown copyright. Unauthorised reproduction infringes Crown copyright and may lead to prosecution or civil proceedings. LTGDC 259456337819

The Ecology Consultancy

Job title	Review of SINCs: (OS106) Northfield House Community Garden TEC Job no. 140528
Client	Southwark LB
Drawing title	HABITAT SURVEY MAP
Page: 17 of 34	Scale (at A3): 1:500
Date of survey: 2014-2015	Surveyor: Various
Drawn/Checked/ Approved: JD/GS/RW	Date: 21/12/2015

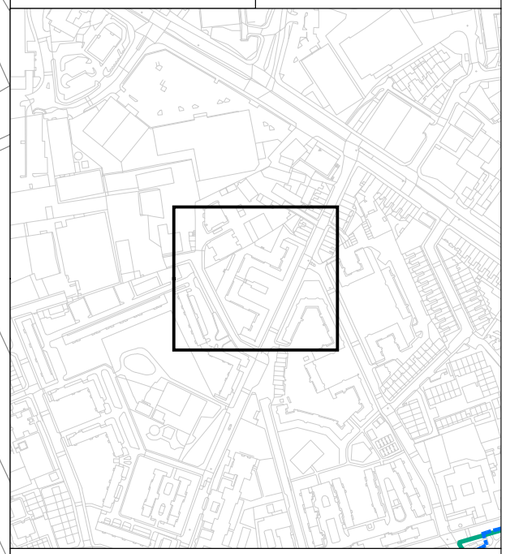

KEY

- GIGL SINCs
- Metropolitan Open Land
- Borough Open Land
- Other Open Space
- Proposed inclusion to site
- Proposed exclusion to site

N

0 25 Metres

This plan is provided solely for the purpose of supporting the description of the ecological features of the site as contained in the accompanying report

ArcGIS Desktop 10.1 Layout - Ecology Consultancy v.5.3.5 Beta

This map is reproduced from Ordnance Survey material with the permission of Ordnance Survey on behalf of the Controller of Her Majesty's Stationery Office © Crown copyright. Unauthorised reproduction infringes Crown copyright and may lead to prosecution or civil proceedings. LTGDC 259456337819

The Ecology Consultancy

Job title	Review of SINCs: (OS5) Surrey Waters TEC Job no. 140528
Client	Southwark LB
Drawing title	HABITAT SURVEY MAP
Page: 18 of 34	Scale (at A3): 1:900
Date of survey: 2014-2015	Surveyor: Various
Drawn/Checked/ Approved: JD/GS/RW	Date: 21/12/2015

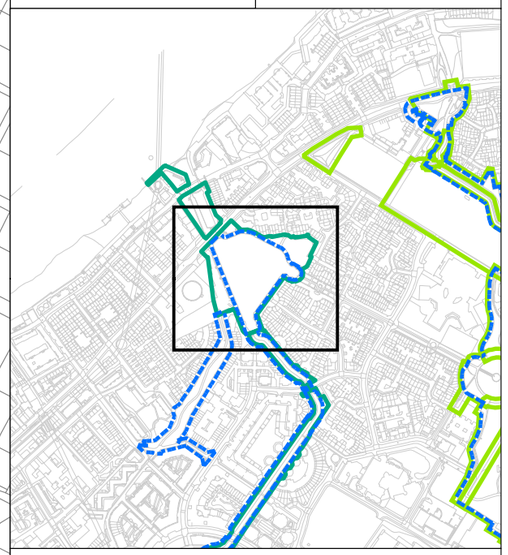

OS5

OS5

SoBI11

OS35

SoL37

0 50 Metres

KEY

- GIGL SINCs
- Metropolitan Open Land
- Borough Open Land
- Other Open Space
- Proposed inclusion to site
- Proposed exclusion to site

N

This plan is provided solely for the purpose of supporting the description of the ecological features of the site as contained in the accompanying report

ArcGIS Desktop 10.1 Layout - Ecology Consultancy v.5.3.5 Beta

This map is reproduced from Ordnance Survey material with the permission of Ordnance Survey on behalf of the Controller of Her Majesty's Stationery Office © Crown copyright. Unauthorised reproduction infringes Crown copyright and may lead to prosecution or civil proceedings. LTGDC 259456337819

The Ecology Consultancy

Job title	Review of SINCs: (OS114) Lettsom Gardens TEC Job no. 140528
Client	Southwark LB
Drawing title	HABITAT SURVEY MAP
Page: 19 of 34	Scale (at A3): 1:350
Date of survey: 2014-2015	Surveyor: Various
Drawn/Checked/ Approved: JD/GS/RW	Date: 21/12/2015

OS114

SoBII19

0 20 Metres

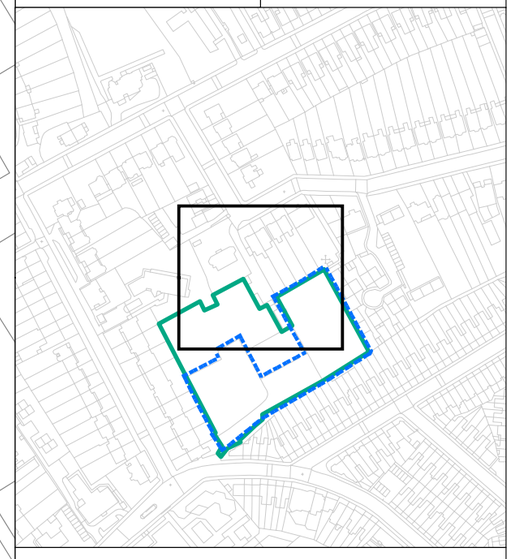

KEY

- GIGL SINCs
- Metropolitan Open Land
- Borough Open Land
- Other Open Space
- Proposed inclusion to site
- Proposed exclusion to site

N

This plan is provided solely for the purpose of supporting the description of the ecological features of the site as contained in the accompanying report

ArcGIS Desktop 10.1 Layout - Ecology Consultancy v.5.3.5 Beta

This map is reproduced from Ordnance Survey material with the permission of Ordnance Survey on behalf of the Controller of Her Majesty's Stationery Office © Crown copyright. Unauthorised reproduction infringes Crown copyright and may lead to prosecution or civil proceedings. LTGDC 259456337819

The Ecology Consultancy

Job title	Review of SINCs: (OS110) Grove Park Cuttings and Peckham Rye to East Dulw* TEC Job no. 140528
Client	Southwark LB
Drawing title	HABITAT SURVEY MAP
Page: 20 of 34	Scale (at A3): 1:300
Date of survey: 2014-2015	Surveyor: Various
Drawn/Checked/ Approved: JD/GS/RW	Date: 21/12/2015

OS110

SoBII02

0 10 Metres

KEY

- GIGL SINCs
- Metropolitan Open Land
- Borough Open Land
- Other Open Space
- Proposed inclusion to site
- Proposed exclusion to site

N

This plan is provided solely for the purpose of supporting the description of the ecological features of the site as contained in the accompanying report

ArcGIS Desktop 10.1 Layout - Ecology Consultancy v.5.3.5 Beta

This map is reproduced from Ordnance Survey material with the permission of Ordnance Survey on behalf of the Controller of Her Majesty's Stationery Office © Crown copyright. Unauthorised reproduction infringes Crown copyright and may lead to prosecution or civil proceedings. LTGDC 259456337819

SoBI05

OS7

OS7

0

40 Metres

ArcGIS DeskTop 10.1 Layout + Ecology Consultancy v.5.3.5 Beta

The Ecology Consultancy

Job title	Review of SINCs: (OS7) Surrey Docks Sports Ground (pitches2,3) TEC Job no. 140528
Client	Southwark LB
Drawing title	HABITAT SURVEY MAP
Page: 21 of 34	Scale (at A3): 1:700
Date of survey: 2014-2015	Surveyor: Various
Drawn/Checked/ Approved: JD/GS/RW	Date: 21/12/2015

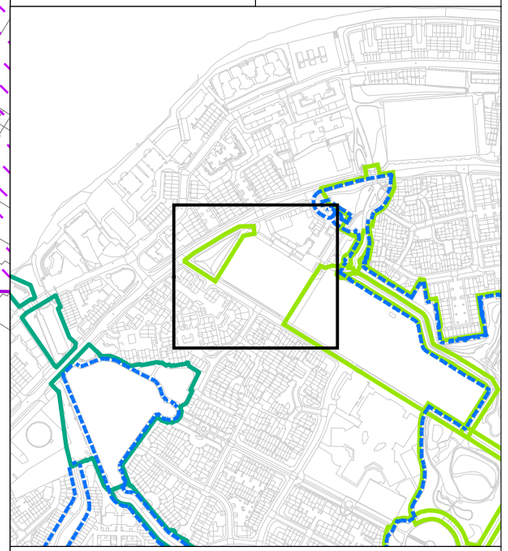

KEY

- GIGL SINCs
- Metropolitan Open Land
- Borough Open Land
- Other Open Space
- Proposed inclusion to site
- Proposed exclusion to site

N

This plan is provided solely for the purpose of supporting the description of the ecological features of the site as contained in the accompanying report

This map is reproduced from Ordnance Survey material with the permission of Ordnance Survey on behalf of the Controller of Her Majesty's Stationery Office © Crown copyright. Unauthorised reproduction infringes Crown copyright and may lead to prosecution or civil proceedings. LTGDC 259456337819

The Ecology Consultancy

Job title	Review of SINCs: (OS76) Nursery Row Park TEC Job no. 140528
Client	Southwark LB
Drawing title	HABITAT SURVEY MAP
Page: 22 of 34	Scale (at A3): 1:300
Date of survey: 2014-2015	Surveyor: Various
Drawn/Checked/ Approved: JD/GS/RW	Date: 21/12/2015

OS76

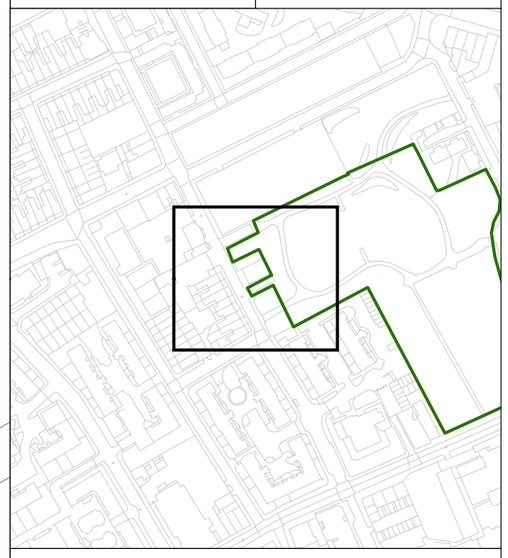

KEY

- GIGL SINCs
- Metropolitan Open Land
- Borough Open Land
- Other Open Space
- Proposed inclusion to site
- Proposed exclusion to site

N

0 10 Metres

This plan is provided solely for the purpose of supporting the description of the ecological features of the site as contained in the accompanying report

ArcGIS Desktop 10.1 Layout - Ecology Consultancy v.5.3.5 Beta

This map is reproduced from Ordnance Survey material with the permission of Ordnance Survey on behalf of the Controller of Her Majesty's Stationery Office © Crown copyright. Unauthorised reproduction infringes Crown copyright and may lead to prosecution or civil proceedings. LTGDC 259456337819

The Ecology Consultancy

Job title	Review of SINCs: (OS104) St Giles' Churchyard TEC Job no. 140528
Client	Southwark LB
Drawing title	HABITAT SURVEY MAP
Page: 23 of 34	Scale (at A3): 1:100
Date of survey: 2014-2015	Surveyor: Various
Drawn/Checked/ Approved: JD/GS/RW	Date: 21/12/2015

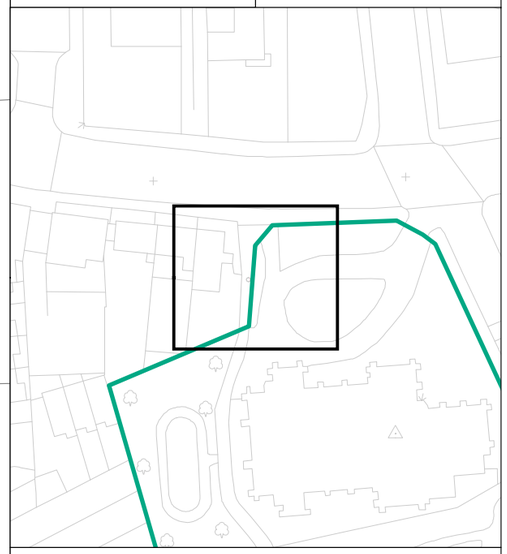

OS104

KEY

- GIGL SINCs
- Metropolitan Open Land
- Borough Open Land
- Other Open Space
- Proposed inclusion to site
- Proposed exclusion to site

N

0 5.5 Metres

This plan is provided solely for the purpose of supporting the description of the ecological features of the site as contained in the accompanying report

ArcGIS Desktop 10.1 Layout - Ecology Consultancy v.5.3.5 Beta

This map is reproduced from Ordnance Survey material with the permission of Ordnance Survey on behalf of the Controller of Her Majesty's Stationery Office © Crown copyright. Unauthorised reproduction infringes Crown copyright and may lead to prosecution or civil proceedings. LTGDC 259456337819

The Ecology Consultancy

Job title	Review of SINCs: (OS120) St. Francis' Park TEC Job no. 140528
Client	Southwark LB
Drawing title	HABITAT SURVEY MAP
Page: 24 of 34	Scale (at A3): 1:750
Date of survey: 2014-2015	Surveyor: Various
Drawn/Checked/ Approved: JD/GS/RW	Date: 21/12/2015

OS120

SoBII02

OS110

OS130

0 40 Metres

KEY

- GIGL SINCs
- Metropolitan Open Land
- Borough Open Land
- Other Open Space
- Proposed inclusion to site
- Proposed exclusion to site

N

This plan is provided solely for the purpose of supporting the description of the ecological features of the site as contained in the accompanying report

ArcGIS Desktop 10.1 Layout - Ecology Consultancy v.5.3.5 Beta

This map is reproduced from Ordnance Survey material with the permission of Ordnance Survey on behalf of the Controller of Her Majesty's Stationery Office © Crown copyright. Unauthorised reproduction infringes Crown copyright and may lead to prosecution or civil proceedings. LTGDC 259456337819

The Ecology Consultancy

Job title	Review of SINCs: (OS64) Greenland Dock & St George's Wharf TEC Job no. 140528
Client	Southwark LB
Drawing title	HABITAT SURVEY MAP
Page: 25 of 34	Scale (at A3): 1:650
Date of survey: 2014-2015	Surveyor: Various
Drawn/Checked/ Approved: JD/GS/RW	Date: 21/12/2015

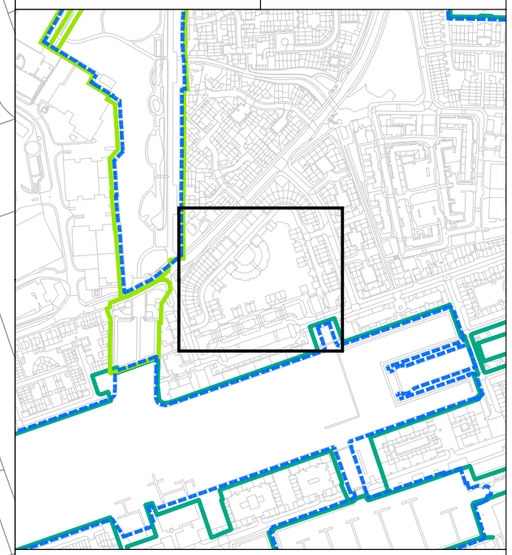

KEY

- GIGL SINCs
- Metropolitan Open Land
- Borough Open Land
- Other Open Space
- Proposed inclusion to site
- Proposed exclusion to site

N

This plan is provided solely for the purpose of supporting the description of the ecological features of the site as contained in the accompanying report

SI05

OS64

SoBII18

0 30 Metres

ArcGIS Desktop 10.1 Layout - Ecology Consultancy v.5.3.5 Beta

This map is reproduced from Ordnance Survey material with the permission of Ordnance Survey on behalf of the Controller of Her Majesty's Stationery Office © Crown copyright. Unauthorised reproduction infringes Crown copyright and may lead to prosecution or civil proceedings. LTGDC 259456337819

The Ecology Consultancy

Job title	Review of SINCs: (OS8) Lavender Pond Nature Park TEC Job no. 140528
Client	Southwark LB
Drawing title	HABITAT SURVEY MAP
Page: 26 of 34	Scale (at A3): 1:100
Date of survey: 2014-2015	Surveyor: Various
Drawn/Checked/ Approved: JD/GS/RW	Date: 21/12/2015

OS8

SoBI01

0 5.5 Metres

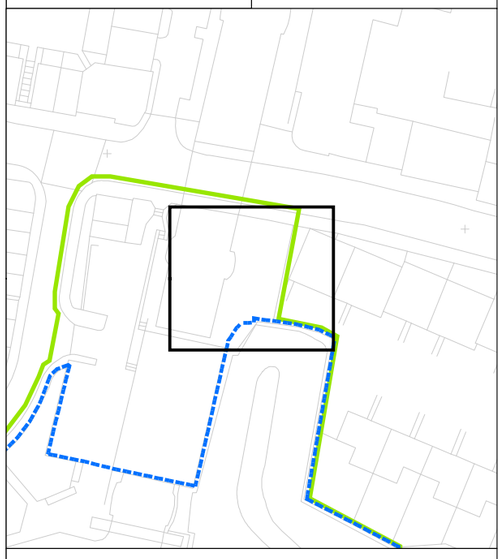

KEY

- GIGL SINCs
- Metropolitan Open Land
- Borough Open Land
- Other Open Space
- Proposed inclusion to site
- Proposed exclusion to site

N

This plan is provided solely for the purpose of supporting the description of the ecological features of the site as contained in the accompanying report

ArcGIS Desktop 10.1 Layout - Ecology Consultancy v.5.3.5 Beta

This map is reproduced from Ordnance Survey material with the permission of Ordnance Survey on behalf of the Controller of Her Majesty's Stationery Office © Crown copyright. Unauthorised reproduction infringes Crown copyright and may lead to prosecution or civil proceedings. LTGDC 259456337819

The Ecology Consultancy

Job title	Review of SINCs: (OS85) Faraday Gardens TEC Job no. 140528
Client	Southwark LB
Drawing title	HABITAT SURVEY MAP
Page: 27 of 34	Scale (at A3): 1:150
Date of survey: 2014-2015	Surveyor: Various
Drawn/Checked/ Approved: JD/GS/RW	Date: 21/12/2015

OS85

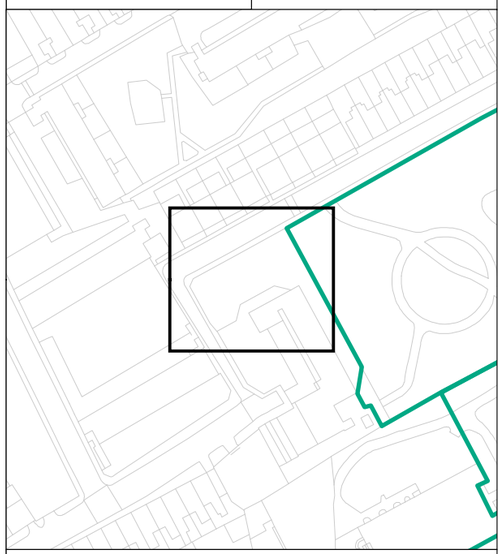

KEY

- GIGL SINCs
- Metropolitan Open Land
- Borough Open Land
- Other Open Space
- Proposed inclusion to site
- Proposed exclusion to site

N

0 8.5 Metres

This plan is provided solely for the purpose of supporting the description of the ecological features of the site as contained in the accompanying report

ArcGIS Desktop 10.1 Layout - Ecology Consultancy v.5.3.5 Beta

This map is reproduced from Ordnance Survey material with the permission of Ordnance Survey on behalf of the Controller of Her Majesty's Stationery Office © Crown copyright. Unauthorised reproduction infringes Crown copyright and may lead to prosecution or civil proceedings. LTGDC 259456337819

OS85

OS86

0 10 Metres

ArcGIS Desktop 10.1 Layout - Ecology Consultancy v.5.3.5 Beta

The Ecology Consultancy

Job title	Review of SINCs: (OS86) St Peter's Churchyard TEC Job no. 140528
Client	Southwark LB
Drawing title	HABITAT SURVEY MAP
Page: 28 of 34	Scale (at A3): 1:300
Date of survey: 2014-2015	Surveyor: Various
Drawn/Checked/ Approved: JD/GS/RW	Date: 21/12/2015

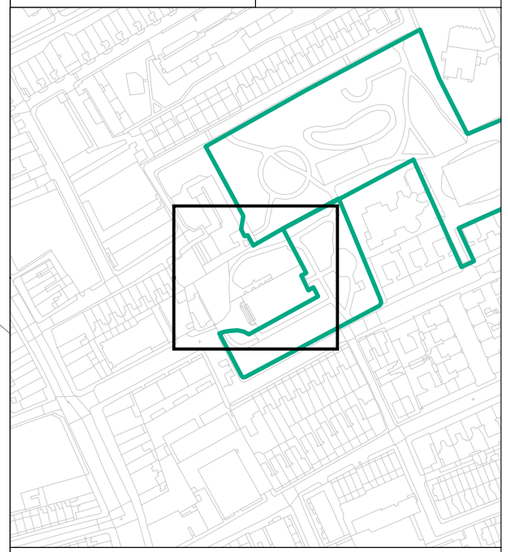

KEY

- GIGL SINCs
- Metropolitan Open Land
- Borough Open Land
- Other Open Space
- Proposed inclusion to site
- Proposed exclusion to site

N

This plan is provided solely for the purpose of supporting the description of the ecological features of the site as contained in the accompanying report

This map is reproduced from Ordnance Survey material with the permission of Ordnance Survey on behalf of the Controller of Her Majesty's Stationery Office © Crown copyright. Unauthorised reproduction infringes Crown copyright and may lead to prosecution or civil proceedings. LTGDC 259456337819

OS174

OS175

SoBI06

OS173

M075

0 25 Metres

ArcGIS Desktop 10.1 Layout - Ecology Consultancy v.5.3.5 Beta

The Ecology Consultancy

Job title	Review of SINCs: (OS175) Cox's walk Allotments TEC Job no. 140528
Client	Southwark LB
Drawing title	HABITAT SURVEY MAP
Page: 29 of 34	Scale (at A3): 1:500
Date of survey: 2014-2015	Surveyor: Various
Drawn/Checked/ Approved: JD/GS/RW	Date: 21/12/2015

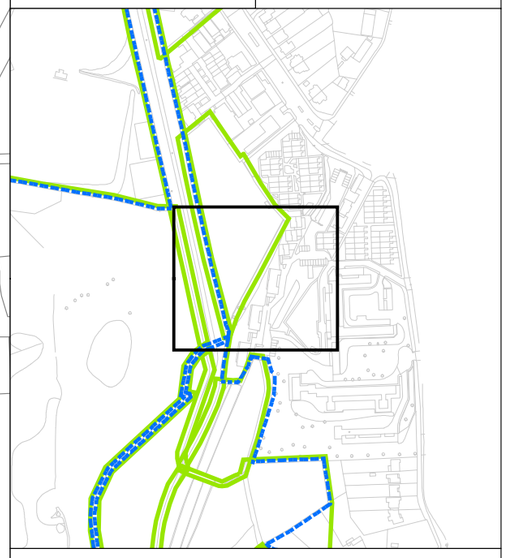

KEY

- GIGL SINCs
- Metropolitan Open Land
- Borough Open Land
- Other Open Space
- Proposed inclusion to site
- Proposed exclusion to site

N

This plan is provided solely for the purpose of supporting the description of the ecological features of the site as contained in the accompanying report

This map is reproduced from Ordnance Survey material with the permission of Ordnance Survey on behalf of the Controller of Her Majesty's Stationery Office © Crown copyright. Unauthorised reproduction infringes Crown copyright and may lead to prosecution or civil proceedings. LTGDC 259456337819

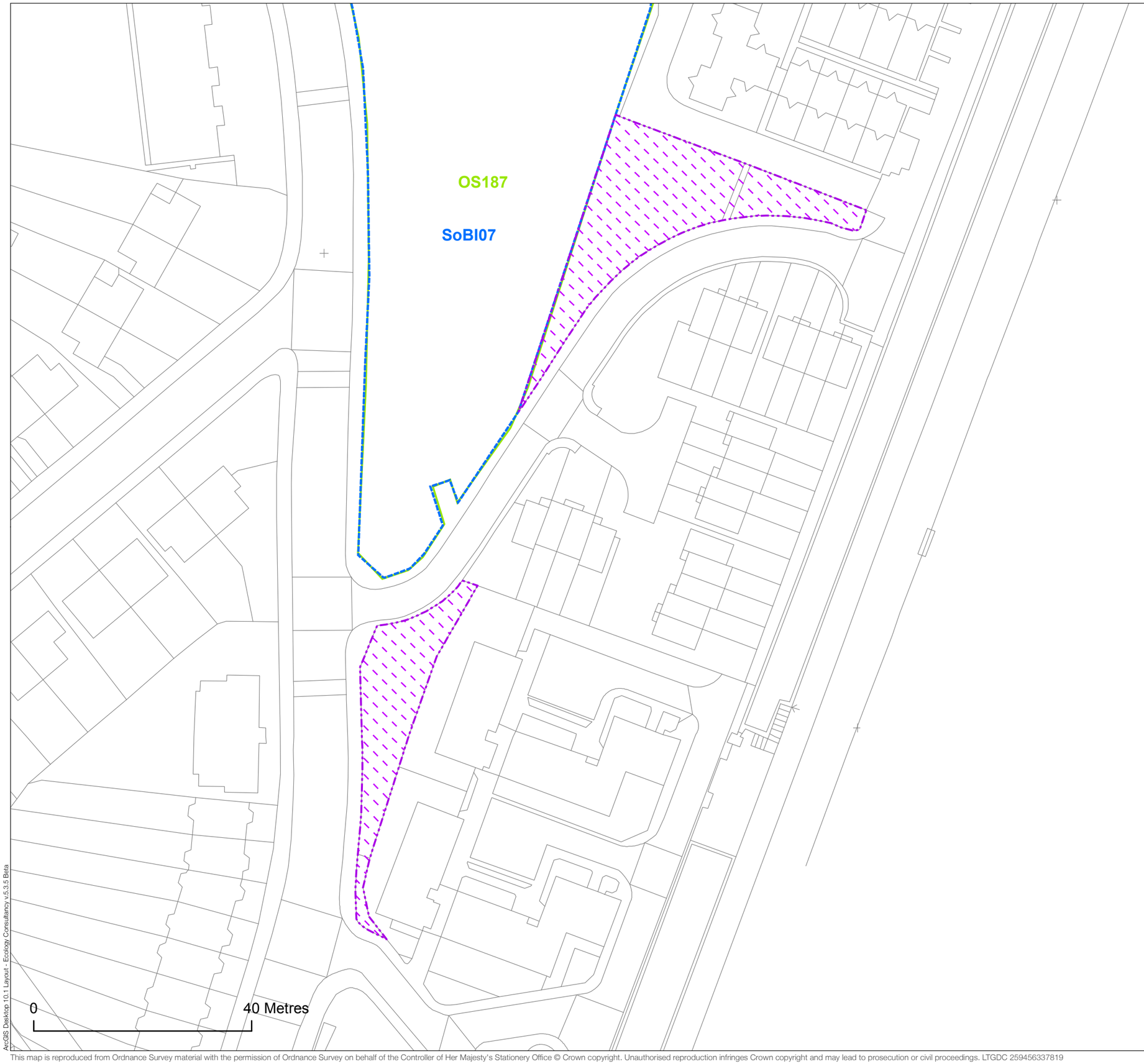

The Ecology Consultancy

Job title	Review of SINCs: (OS187) Dulwich Upper Wood TEC Job no. 140528
Client	Southwark LB
Drawing title	HABITAT SURVEY MAP
Page: 30 of 34	Scale (at A3): 1:700
Date of survey: 2014-2015	Surveyor: Various
Drawn/Checked/ Approved: JD/GS/RW	Date: 21/12/2015

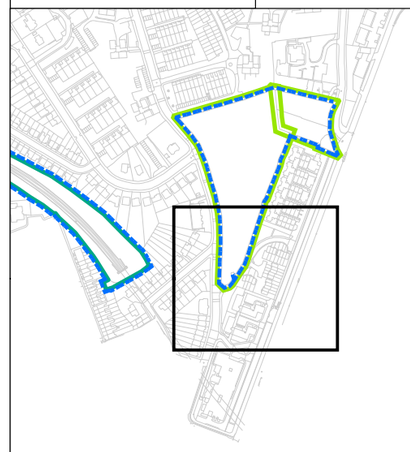

KEY

- GIGL SINCs
- Metropolitan Open Land
- Borough Open Land
- Other Open Space
- Proposed inclusion to site
- Proposed exclusion to site

N

This plan is provided solely for the purpose of supporting the description of the ecological features of the site as contained in the accompanying report

ArcGIS Desktop 10.1 Layout - Ecology Consultancy v.5.3.5 Beta

This map is reproduced from Ordnance Survey material with the permission of Ordnance Survey on behalf of the Controller of Her Majesty's Stationery Office © Crown copyright. Unauthorised reproduction infringes Crown copyright and may lead to prosecution or civil proceedings. LTGDC 259456337819

SoBI09

OS124

OS124

0

30 Metres

The Ecology Consultancy

Job title	Review of SINCs: (OS124) Peckham Rye Park and Common TEC Job no. 140528
Client	Southwark LB
Drawing title	HABITAT SURVEY MAP
Page: 31 of 34	Scale (at A3): 1:600
Date of survey: 2014-2015	Surveyor: Various
Drawn/Checked/ Approved: JD/GS/RW	Date: 21/12/2015

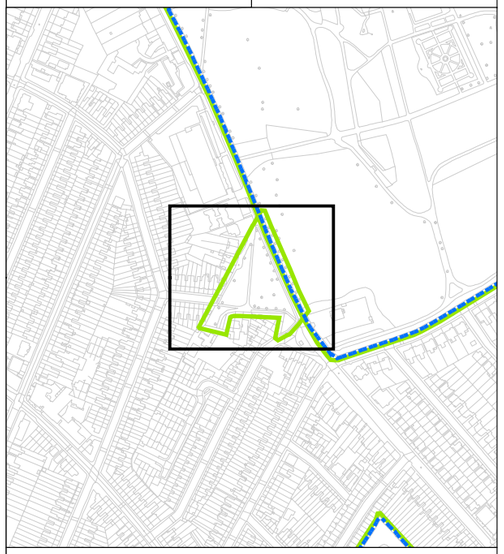

KEY

- GIGL SINCs
- Metropolitan Open Land
- Borough Open Land
- Other Open Space
- Proposed inclusion to site
- Proposed exclusion to site

N

This plan is provided solely for the purpose of supporting the description of the ecological features of the site as contained in the accompanying report

ArcGIS Desktop 10.1 Layout - Ecology Consultancy v.5.3.5 Beta

This map is reproduced from Ordnance Survey material with the permission of Ordnance Survey on behalf of the Controller of Her Majesty's Stationery Office © Crown copyright. Unauthorised reproduction infringes Crown copyright and may lead to prosecution or civil proceedings. LTGDC 259456337819

The Ecology Consultancy

Job title	Review of SINCs: (OS97) Benhill Road Nature Garden TEC Job no. 140528
Client	Southwark LB
Drawing title	HABITAT SURVEY MAP
Page: 32 of 34	Scale (at A3): 1:200
Date of survey: 2014-2015	Surveyor: Various
Drawn/Checked/ Approved: JD/GS/RW	Date: 21/12/2015

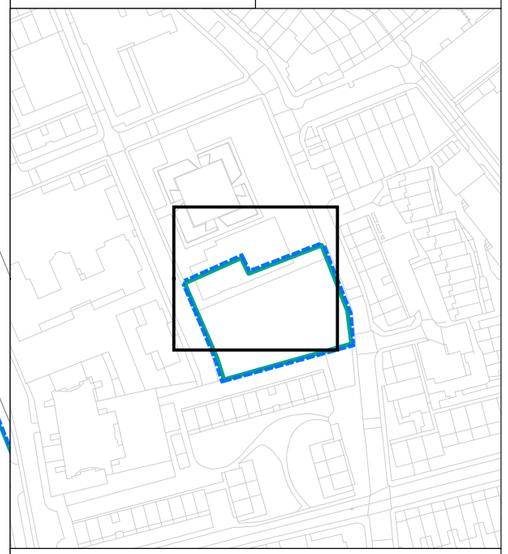

SoL05 OS97

KEY

- GIGL SINCs
- Metropolitan Open Land
- Borough Open Land
- Other Open Space
- Proposed inclusion to site
- Proposed exclusion to site

N

0 10 Metres

This plan is provided solely for the purpose of supporting the description of the ecological features of the site as contained in the accompanying report

ArcGIS Desktop 10.1 Layout + Ecology Consultancy v.5.3.5 Beta

This map is reproduced from Ordnance Survey material with the permission of Ordnance Survey on behalf of the Controller of Her Majesty's Stationery Office © Crown copyright. Unauthorised reproduction infringes Crown copyright and may lead to prosecution or civil proceedings. LTGDC 259456337819

The Ecology Consultancy

Job title	Review of SINCs: (393) Grove park allotments TEC Job no. 140528
Client	Southwark LB
Drawing title	HABITAT SURVEY MAP
Page: 33 of 34	Scale (at A3): 1:100
Date of survey: 2014-2015	Surveyor: Various
Drawn/Checked/ Approved: JD/GS/RW	Date: 21/12/2015

OS114

0 5.5 Metres

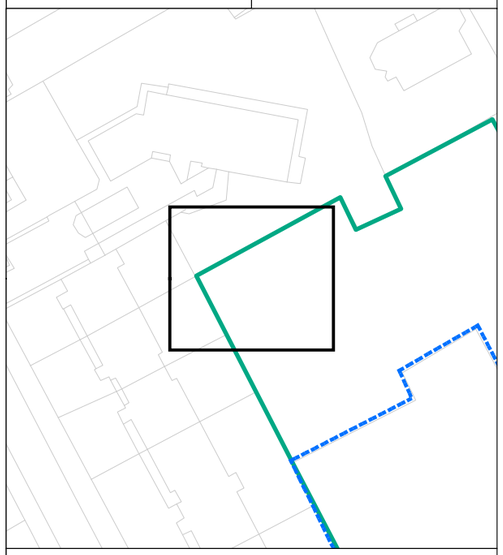

KEY

- GIGL SINCs
- Metropolitan Open Land
- Borough Open Land
- Other Open Space
- Proposed inclusion to site
- Proposed exclusion to site

N

This plan is provided solely for the purpose of supporting the description of the ecological features of the site as contained in the accompanying report

ArcGIS Desktop 10.1 Layout - Ecology Consultancy v.5.3.5 Beta

This map is reproduced from Ordnance Survey material with the permission of Ordnance Survey on behalf of the Controller of Her Majesty's Stationery Office © Crown copyright. Unauthorised reproduction infringes Crown copyright and may lead to prosecution or civil proceedings. LTGDC 259456337819

The Ecology Consultancy

Job title	Review of SINCs: (OS107) Cossal Park TEC Job no. 140528
Client	Southwark LB
Drawing title	HABITAT SURVEY MAP
Page: 34 of 34	Scale (at A3): 1:250
Date of survey: 2014-2015	Surveyor: Various
Drawn/Checked/ Approved: JD/GS/RW	Date: 21/12/2015

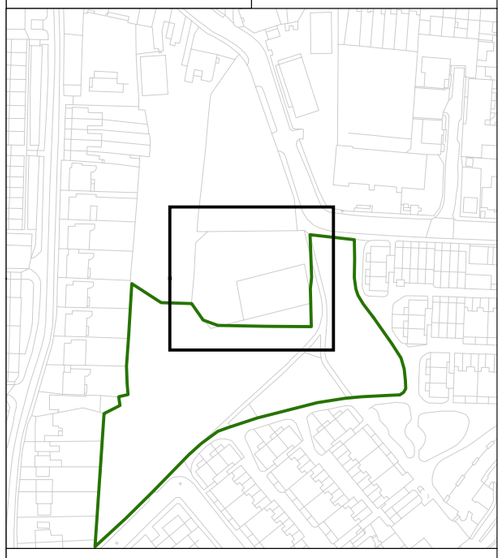

KEY

- GIGL SINCs
- Metropolitan Open Land
- Borough Open Land
- Other Open Space
- Proposed inclusion to site
- Proposed exclusion to site

N

OS107

0 10 Metres

This plan is provided solely for the purpose of supporting the description of the ecological features of the site as contained in the accompanying report

ArcGIS Desktop 10.1 Layout - Ecology Consultancy v.5.3.5 Beta

This map is reproduced from Ordnance Survey material with the permission of Ordnance Survey on behalf of the Controller of Her Majesty's Stationery Office © Crown copyright. Unauthorised reproduction infringes Crown copyright and may lead to prosecution or civil proceedings. LTGDC 259456337819

Ecology Consultancy

The Ecology Consultancy is part of the Temple Group.

Experience and quality that make a difference

London - Tempus Wharf, 33a Bermondsey Wall West, London, SE16 4TQ T. 020 7378 1914 W. www.ecologyconsultancy.co.uk

- **Sussex -** The Old Dairy, Barcombe Mills Road, Lewes, East Sussex BN8 5FF **T.** 01273 813739
- **Norfolk -** Thorpe House, 79 Thorpe Road, Norwich NR1 1UA **T.** 01603 628408
- **Scotland -** Suite 10, 3 Coates Place, Edinburgh EH3 7AA **T.** 0131 225 8610