

Public notice

Consolidation and Review of Traffic Management Orders for 'Map-based' Schedule Format



*The London Borough of Southwark (Charged-For Parking Places) (Map-based) Order 202**

*The London Borough of Southwark (Free Parking Places, Loading Places and Waiting, Loading and Stopping Restrictions) (Map-based) Order 202**

1. Southwark Council hereby GIVES NOTICE that it proposes to make the above Orders under sections 6, 45, 46, 49, 63 and 124 of and Part IV of Schedule 9 to the Road Traffic Regulation Act 1984¹, as amended.
2. The general effect of the Orders would be:
 - (a) to consolidate the provisions of all existing Orders designating on-street charged-for parking places, free parking places, loading places and waiting, loading and stopping restrictions on streets in the London Borough of Southwark;
 - (b) to update the terms and conditions for the use of on-street free parking places, loading places and waiting, loading and stopping restrictions as well as all on-street charged-for parking places set by those Orders. These would reflect the Council's current parking policy in terms of eligibility for permits and applicable fees and charges, and any applicable exemptions; and
 - (c) to provide for the use of a 'map-based' schedule, to be read in conjunction with the Orders, describing the location, type of the restriction, class of vehicle, the hours of operation and where applicable, the Controlled Parking Zone in which the parking places are located (and thereby the permit types to be displayed on or indicated in relation to vehicles left in parking places).

NOTE: there would be no change to the existing layout, type or amount of provision of on-street charged-for parking places, on-street free parking places, loading places and waiting, loading and stopping restrictions, other than as detailed above, to the terms of use thereof (and any applicable fees and charges) as is currently published online by the Council, as a result of the making of these Orders.

3. Any trial schemes enacted through ongoing Experimental Traffic Orders would continue to progress through to the appropriate evaluation and completion of each scheme.
4. The above Orders would supersede the provisions and replace the London Borough of Southwark (Parking places) (Map-based) (No. 1) Order 2021 and the London Borough of Southwark (Waiting, Loading and Stopping Restrictions) (Map-based) (No. 1) Order 2021, as made on 25 February 2021.
5. Copies of this notice, the proposed orders, and a statement of the council's reasons for making the orders together with sample plans (the 'map-based' schedule) showing the location and effect of the Orders may be either: found online at www.southwark.gov.uk/trafficorders, or inspected by appointment only at Highways, Environment and Leisure, 3rd floor hub 2, 160 Tooley Street, London SE1 2QH - from the date of this Notice until the end of a period of six weeks from the date on which the Orders are made. Email traffic.orders@southwark.gov.uk (or call 020 7525 3497) for booking details.
6. Anyone wishing to object to or make any other representations regarding the proposal, may use the form labelled '*Parking - Road traffic and highway schemes - responding to statutory consultation notices*' at www.southwark.gov.uk/statutoryconsultationnotices or send a statement in writing to: the Traffic Orders Officer, Highways, Southwark Council, Environment and Leisure, P.O. Box 64529, London SE1P 5LX or by e-mail to traffic.orders@southwark.gov.uk quoting reference 'TMO2122_01 Map-based static review' by 4 June 2021. Please note that if you wish to object to this proposal you must state the grounds on which your objection is made.
7. Under requirements of current access to information legislation, any letter or e-mail sent to the Council in response to this Notice may be subject to publication or disclosure, or both, including communication to other persons affected.

Dated 13 May 2021

Dale Foden Head of Service - Highways, Environment and Leisure

¹ 1984 c.27

Statement of reasons

Consolidation and Review of Traffic Management Orders for 'Map-based' Schedule Format

*The London Borough of Southwark (Charged-For Parking Places) (Map-based) Order 202**

*The London Borough of Southwark (Free Parking Places, Loading Places and Waiting, Loading and Stopping Restrictions) (Map-based) Order 202**

Southwark Council proposes the above listed Traffic Management Orders (TMOs) to further enable existing 'static' restrictions borough-wide which are marked and signed on street to be coordinated into a digital map-based format.

The intention of the above-mentioned Traffic Orders is to provide a new, updated set of TMO Articles which would supersede the provisions and replace *the London Borough of Southwark (Parking places) (Map-based) (No. 1) Order 2021* and *the London Borough of Southwark (Waiting, Loading and Stopping Restrictions) (Map-based) (No. 1) Order 2021*, as made on 25 February 2021. The new TMOs will:

I) designate Charged-For Parking Places, and

II) designate free parking places, loading places waiting, loading and stopping restrictions

– both to be used in conjunction with the map-based system, which would be read as the 'map-based schedule' to those TMOs, describing the location, type of the restriction, class of vehicle, the hours of operation and where applicable, the Controlled Parking Zone in which the parking places are located (and thereby the permit types to be displayed on or indicated in relation to vehicles left in parking places).

In order to do this efficiently and to ensure that the proposed TMOs accurately reflect and enforce the current marked and signed restrictions, it is necessary to conduct public consultation.

The new TMOs would also update and consolidate the provisions of the existing TMOs so as to reflect the Council's current parking policy in terms of permit product types, eligibility, operation of certain restrictions and, where applicable, exemptions to those restrictions, and to reflect current best practice in TMO drafting. It is intended that the outcome of the above would be to provide a robust and clear visual record of the borough-wide 'static' restrictions that may be read and interpreted in a straightforward manner by Council officer, parking contractors and the general public.

This is an administrative task proposed to consolidate and migrate all static restrictions to map-based format and incorporating the Council's parking policies and payment methods. There will be no material changes made on the ground to any on-street restrictions as a result of the making of the Orders. Any trial schemes enacted through ongoing Experimental Traffic Orders would continue to progress through to the appropriate evaluation and completion of each scheme.

Sample map-based schedules have been provided in the consultation documents to give an understanding of how the restrictions will be displayed.

For more information contact:

Camille Fry

Traffic Management Orders Officer

Highways

traffic.orders@southwark.gov.uk



THE COUNCIL OF THE LONDON BOROUGH OF SOUTHWARK

TRAFFIC MANAGEMENT ORDER

202* No. ***

The London Borough of Southwark (Charged-For Parking Places) (Map-based) Order 202*

Made: xx xxxxxxxxxxxx 202*

Coming into force: xx xxxxxxxxxxxx 202*

ARRANGEMENT OF ARTICLES:

PART I - PRELIMINARY

	<u>Article</u>
Citation and commencement	1
Revocation of Orders	2
Interpretation	3

PART II - DESIGNATION AND USE OF PARKING PLACES

Designation of parking places and loading places	4
Vehicles for which parking places are designated	5
Certain permits to be displayed on or indications by hand-held device in respect of vehicles left in parking places	6
Exemption for disabled persons vehicles	7
Exemption for flexible car club vehicles	8

PART III - SUPPLEMENTARY PROVISIONS

Section 1 - General

Manner of standing for vehicles using the electronic payment system	9
Manner of standing in a parking place	10
Alteration of position of a vehicle in a parking place	11
Removal of a vehicle from a parking place	12
Movement of a vehicle in a parking place in an emergency	13
Restriction on the use of a parking place	14
Restriction on waiting by a vehicle in a parking place	15
Engines to be turned off whilst vehicles are stationary	16
Manner of waiting in a parking place	17
Power to suspend the use of a parking place	18
Placing of traffic signs at parking places and signs indicating the electronic payment system	19

Section 2 - The parking charge and indications by the electronic payment system

Amount of the parking charge at pay parking places and shared-use parking places	20
Payment of the parking charge	21
Indications and evidence by hand-held device	22
Maximum stay period and minimum return interval in respect of certain parking places	23
Restriction on removal of permits	24

Section 3 - Application for and grant or issue of permits

Application for and grant or issue of resident's permits	25
Application for and grant or issue of business permits	26
Application for and grant or issue of visitor permits	27
Application for and grant or issue of street traders permits	28
Application for and grant or issue of doctors permits	29
Application for and grant or issue of car club permits	30
Application for and grant or issue of special permits	31
Terms and effect of special permits	32

Section 4 - Supplementary provisions relating to permits

Form of permits	33
Application for and issue of duplicate permits and amendment of permits	34
Refund of charge paid in respect of certain permits	35
Surrender, withdrawal and validity of permits other than visitor permits	36
Surrender, withdrawal and validity of visitor permits	37

PART IV - CONTRAVENTION OF THIS ORDER

Contravention of this Order	38
-----------------------------	----

PART V - PROVISIONS OF THIS ORDER IN RESPECT OF CERTAIN ROAD MARKINGS

Provisions of this Order in respect of certain road markings	39
--	----

SCHEDULES

Schedule 1 – List of Orders revoked by this Order	
Schedule 2 – Streets within Controlled Parking Zones and Permit Eligible Properties	
Schedule 3 – Parking and Permit Charges	

The Council of the London Borough of Southwark, after consulting the Commissioner of Police for the Metropolis, in exercise of the powers conferred by sections 45, 46, 49 and 124 of and Part IV of Schedule 9 to the Road Traffic Regulation Act 1984^a as amended, and of all other enabling powers, hereby make the following Order:-

Citation and commencement

- 1.1 This Order may be cited as the London Borough of Southwark (Charged-For Parking Places) (Map-based) Order 202* and shall come into force on xx xxxxxxxx 202*.

Revocation of Orders

- 2.1 Without prejudice to the validity of anything done or to any liability incurred in respect of any act or omission before the coming into force of this Order, the Orders specified in Schedule 1 and any Orders amending or applying the provisions of those Orders are hereby revoked in their entirety.
- 2.2 Notwithstanding the provisions of Article 2.1, where the provisions of an Order specified in Schedule 1 are suspended, varied or applied by an Order made under section 9 of the Road Traffic Regulation Act 1984, then that suspension, variation or application as the case may be, shall be deemed to continue in force as if those provisions were the provisions of this Order, until such time as the Order made under section 9 of that Act is revoked or expires.

Interpretation

- 3.1 In this Order, except where the context otherwise requires, the following expressions have the meanings hereby respectively assigned to them:-

“authorised agent” means the parking services contractor appointed by and acting on behalf of the Council for the purposes of the supervision and enforcement of the provisions of this Order;

“bus” has the same meaning as Schedule 1 to the Traffic Signs Regulations and General Directions 2016^b and “buses” shall be deemed accordingly;

“business user” means a person who occupies premises the postal address of which is in any street or part of a street described in Schedule 2, and who uses such premises for non-residential purposes;

“carriageway” has the same meaning as in section 329(1) of the Highways Act 1980^c;

“car club” means a car sharing scheme approved by the Council, that operates within its boundaries which supports the planning and sustainable transport policy objectives of the Council which is managed by a car club operator;

“car club operator” means a private organisation running an approved car club scheme;

“car club vehicle” means a vehicle operated by a car club which is provided for the use of persons who have paid the relevant membership fee and any other related charges by means of a real-time or advance booking system, so as to have access to the vehicle for a specified period or periods;

“carer”, for the purposes of this Order, means a person who is either:-

- (a) in receipt of a Department for Work and Pensions Carers Allowance and who is registered as a carer with the Council; or
- (b) has satisfied such criteria as may be set from time to time by the Council to support an application for a carers permit issued under the provisions of this Order;

and who is providing care to a resident living at an address in a controlled parking zone within the London Borough of Southwark;

^a 1984 c.27

^b SI 2016/362

^c 1980 c. 66

"car free" means as defined in any agreement made under either section 106 of the Town and Country Planning Act 1990^d or section 16 of the Greater London Council (General Powers) Act 1974^e, or both, relating to a residential development and shall include the descriptions "car capped", "reduced car ownership" or such other similar definitions;

"charity" for the purposes of this Order, means a charity as defined in section 1 of the Charities Act 2011^f which is currently registered with the Charities Commission in accordance with the provisions of section 30 of that Act;

"civil enforcement officer" means a person authorised by or on behalf of the Council to supervise any parking place and enforce the provisions of this Order;

"controlled parking zone" means: a controlled parking zone or parking zone (hereafter abbreviated to 'CPZ', followed by the permit identifier in brackets) listed below and indicated by way of the map-based schedule, comprising the streets and parts thereof specified in Schedule 2 in relation to that CPZ, and which contains parking places identified by reference to the map schedule legend, being either:

- | | |
|-----------------|-----------------------|
| (i) CPZ 'B'; | (xvi) CPZ 'LG'; |
| (ii) CPZ 'C1'; | (xvii) CPZ 'M1'; |
| (iii) CPZ 'C2'; | (xviii) CPZ 'M2'; |
| (iv) CPZ 'D'; | (xix) CPZ 'N'; |
| (v) CPZ 'E'; | (xx) CPZ 'NC'; |
| (vi) CPZ 'EC'; | (xxi) CPZ 'P'; |
| (vii) CPZ 'ED'; | (xxii) CPZ 'PR'; |
| (viii) CPZ 'F'; | (xxiii) CPZ 'PW'; |
| (ix) CPZ 'G'; | (xxiv) CPZ 'Q'; |
| (x) CPZ 'GR'; | (xxv) CPZ 'R'; |
| (xi) CPZ 'H'; | (xxvi) CPZ 'SB'; |
| (xii) CPZ 'HH'; | (xxvii) CPZ 'SEB'; |
| (xiii) CPZ 'J'; | (xxviii) CPZ 'T'; and |
| (xiv) CPZ 'K'; | (xxix) CPZ 'TS'. |
| (xv) CPZ 'L'; | |

"the Council" means the London Borough of Southwark;

"credit card" and "debit card" have the same meanings as in section 35A(6) of the Road Traffic Regulation Act 1984;

"disabled persons badge", "parking disc" and "disabled persons vehicle" have the same meanings as within the Local Authorities Traffic Orders (Exemptions for Disabled persons) (England) Regulations 2000^g;

"diesel vehicle" means a vehicle registered in the Great Britain or Northern Ireland vehicle registration records on the basis of a United Kingdom registration document or, in the case of a vehicle registered in a country other than the United Kingdom, in the appropriate records of that country on the basis of an equivalent registration document issued by the appropriate national authority, that states the vehicle is diesel fuelled;

"doctor" means a fully registered person as defined in the Medical Act 1983^h;

"driver", in relation to a vehicle waiting in a parking place, means the person driving the vehicle at the time it was left in the parking place;

"electric vehicle" means either:-

- (a) a vehicle for which a nil licence is in force by virtue of its being an exempt vehicle for the purposes of the Vehicle Excise and Registration Act 1994 in accordance with paragraph 20G (electrically propelled vehicles) of Schedule 2 to that Act; or

^d 1990 c. 8

^e 1974 c.xxiv

^f 2011 c.25

^g SI 2000/683

^h 1983 c.54

- (b) registered in the Great Britain or Northern Ireland vehicle registration records on the basis of a United Kingdom registration document or, in the case of a vehicle registered in a country other than the United Kingdom, in the appropriate records of that country on the basis of an equivalent registration document issued by the appropriate national authority, that states the vehicle is wholly electrically fuelled or powered;

“electronic communications network” has the same meaning as in section 32 of the Communications Act 2003ⁱ;

“electronic payment system” means an computerised system operated by or on the behalf of the Council or its authorised agent whereby the driver of a vehicle, or some other person authorised by that driver on their behalf, uses an electronic device to make payment of the parking charge in respect of a specified vehicle, a specified parking place and for a specified parking period by use of a debit or credit card and which records details pertaining to such payment, vehicle, parking place and parking period;

“enactment” means any enactment, whether public general or local, and includes any order, byelaw, rule, regulation, scheme or other instrument having effect by virtue of an enactment;

“flexible car club” means a car club approved by the Council to operate a point to point car club scheme, not requiring a vehicle to be returned to a specific car club parking place, within the London Borough of Southwark which is managed by a flexible car club operator;

“flexible car club vehicle” means a car club vehicle operated as part of a flexible car club scheme;

"goods" means goods of any kind whether animate or inanimate and includes postal packets of any description; and "delivering" and "collecting" in relation to any goods includes checking the goods for the purpose of their delivery or collection;

"goods vehicle" has the same meaning as in Schedule 1 to the Traffic Signs Regulations and General Directions 2016;

“hand-held device”, means a portable computing device which can transmit data to and receive data from the electronic permits system and electronic payments system for the purposes of verifying if valid permits have been granted or issued or payment of the parking charge has been made in respect of vehicles left in any parking place specified in the map-based schedule;

“health authority” means any NHS organisation providing healthcare services within the London Borough of Southwark;

“keeper”, in relation to a vehicle, means the person or organisation by whom the vehicle is kept, which in the case of a vehicle registered under the Vehicle Excise and Registration Act 1994^j is presumed (unless the contrary is proved) to be the person or organisation in whose name the vehicle is registered;

“the Lambeth Order” means the Lambeth (Tulse Hill) (Parking Places) (No. 1) Order 2010 (Reference LBC 2010 No. 37);

“map-based schedule” means the map attached to and to be read in conjunction with this Order, which depicts the parking places designated by this Order, and in conjunction with the map schedule legend, identifies the type of each particular parking place and, if appropriate, certain of its governing provisions:

Provided that the Council does not accept responsibility for any inaccuracies contained in the Ordnance Survey data relied upon to create the map-based schedule and where a parking place is depicted on the map-based schedule, that parking place will continue to apply irrespective of any subsequent changes that have been made to the underlying Ordnance Survey data.

“map schedule legend” means the map schedule legend attached to this Order which, when used in conjunction with the map-based schedule, identifies the specific type of parking places designated by this Order and, where appropriate, certain of their governing provisions;

ⁱ 2003 c.21

^j 1994 c.22

"maximum stay period" means the maximum period of time a vehicle may be left in or may wait in a parking place specified in relation to a parking place by way of the map schedule legend;

"minimum return interval" means the minimum period of time before a vehicle, having been taken away from a parking place, may again be left in or may wait in that same parking place, specified in relation to a parking place by way of the map schedule legend;

"motor cycle" has the same meaning as in section 136(4) of the Road Traffic Regulation Act 1984;

"one-way street" means a highway in which the driving of vehicles otherwise than in one direction is prohibited, except where contra-flow vehicular movement is allowed by virtue of appropriate traffic signs;

"parking charge" means an amount referred to in Article 20.1 which is payable, subject to the provisions of this Order, by way of the electronic payment system in respect of a vehicle left in either:

- (a) a pay parking place; or
- (b) a 'stop and shop' parking place for a parking period exceeding 30 minutes; or
- (c) a shared-use permit holders and pay parking place without display of a valid permit or without having a valid permit granted in respect of that vehicle; or
- (d) a shared-use 'cross-borough' shared-use permit holders and pay parking place without display of a valid permit or without having a valid permit granted in respect of that vehicle;

and which is specified in relation to a parking place so identified in the map-based schedule by way of the map schedule legend;

"parking period" means, either:

- (a) in respect of a vehicle left in a pay parking place, or a shared-use permit holders and pay parking place without display of a valid permit or without having a valid permit granted in respect of that vehicle, or a shared-use 'cross-borough' shared-use permit holders and pay parking place without display of a valid permit or without having a valid permit granted in respect of that vehicle, a period of time for which payment of the parking charge has been paid in respect of a vehicle and during which, subject to the provisions of this Order, that vehicle may be left in that parking place; or
- (b) in respect of a vehicle left in a 'stop and shop' parking place, either a period of 30 minutes, or a period of 30 minutes and a period of time for which payment of the parking charge has been paid in respect of a vehicle, as the case may be, during which, subject to the provisions of this Order, that vehicle may be left in that parking place;

subject to any maximum parking period specified in relation to that parking place, by way of the map schedule legend;

"parking place" means an area on a highway designated as a parking place by this Order, being either: a permit holders parking place, or a shared-use permit holders and pay parking place, or a shared-use 'cross-borough' permit holders and pay parking place, or a pay parking place, or a 'stop and shop' parking place, or a street traders permit holders parking place, or a doctors parking place or, a car club parking place, and in each case being identified as such type in the map-based schedule by reference to the map schedule legend;

"passenger vehicle" means a motor vehicle (other than a motor cycle) constructed or adapted solely for the carriage of not more than twelve passengers (exclusive of the driver) and their effects and not drawing a trailer;

"penalty charge notice" has the same meaning as in Regulation 8(1) of the Civil Enforcement of Parking Contraventions (England) General Regulations 2007^k;

"permit" means either: a resident's permit granted or issued under the provisions of Article 25.3, or a business permit granted or issued under the provisions of Article 26.3, or a visitor permit granted or issued under the provisions of Article 27.3, or a street traders permit granted or issued under the provisions of Article 28.3, or a doctors permit granted or issued under the provisions of

^k SI 2007/3483

Article 29.3, or a car club permit granted or issued under the provisions of Article 30.3, or a special permit granted or issued under the provisions of Article 31.3;

"permit holder" means a person or business or organisation to whom a permit has been granted or issued by the Council or authorised agent, under the provisions of this Order;

"permitted hours", being the hours during which a vehicle may wait in a parking place whilst complying with the relevant provisions of this Order, means such period referred to by way of the map schedule legend or the tile label, or both, in relation to that parking place;

"place of abode", in relation to a resident, means that resident's place of abode for not less than 4 days during every week within a continuous period of 3 months;

"provision of a universal postal service", "universal service provider" and "postal packets" have the same meanings as in section 65 of the Postal Services Act 2011¹;

"relevant position" means either:-

- (a) in relation to the display of a permit issued under the provisions of this Order, on the dashboard or fascia of the vehicle, or where the vehicle is not fitted with a dashboard or fascia, in a conspicuous position on the front or nearside of the vehicle; or
- (b) in relation to the display of a disabled person's badge, in accordance with Regulation 12 of the Disabled Persons (Badges for Motor Vehicles) (England) Regulations 2000^m;

"resident" means a person whose usual place of abode is at premises the postal address of which is in any street or part of street described in Schedule 2;

"schedule" means a Schedule to this Order;

"service provider" means the contractor authorised by the Council to accept payment of the parking charge on its behalf and to keep a record of that parking charge and the vehicle, parking place and parking period in respect of which that payment has been made by the electronic payment system;

"solo motor cycle" has the same meaning as in Schedule 1 to the Traffic Signs Regulations and General Directions 2016;

"special permit" means either:-

- (a) an (AD) Companion Permit; or
- (b) a Carers Permit; or
- (c) an (AM) Permit; or
- (d) a (SP) Permit; or
- (e) an (A) Permit; or
- (f) a Dispensation Permit.

"special permit applicable user" in relation to an application for a special permit, means either:-

- (a) a person or organisation providing services on the behalf of the Council, including the Council itself, its partners and contractors; or
- (b) a person or organisation providing services on the behalf of a health authority, including NHS health professionals, partners and contractors; or
- (c) charities and not-for-profit organisations recognised by the Council as providing healthcare, counselling or social care to Southwark residents; or
- (d) a person or organisation recognised by the Council as involved in the delivery of essential services to residents who are required to work extended unsociable hours or are on 24 hour call out; or
- (e) qualifying school staff, assessed on a case by case basis; or

¹ 2011 c.5

^m SI 2000/682

- (f) ministers of religion undertaking home visits within the London Borough of Southwark; or
- (g) a business or organisation recognised by the Council as carrying out work in the London Borough of Southwark, requiring a vehicle to be left in parking places at multiple locations across the Borough as part of the essential operation of that business or organisation, including but not limited to those engaged in building maintenance of public sector or private housing, and those involved in the delivery of essential services to residents and which are required to carry heavy or hazardous materials as part of their services; or
- (h) a utility company carrying out work across the London Borough of Southwark;

for whom or for which the Council is satisfied that the use of a vehicle is essential to the carrying out of their duties or services;

"street" includes any part of a street;

"street trader" means a person who holds a street traders licence issued by the Council and who trades from a temporary or permanent pitch located in a street within the London Borough of Southwark;

"street trading" and "street trading licence" have the same meaning as in Part III of the London (Local Authorities) Act 1990ⁿ;

"the 1984 Act" means the Road Traffic Regulation Act 1984;

"traffic sign" means a sign of any size, type and colour prescribed or authorised under, or having effect as though prescribed or authorised under, section 64 of the Road Traffic Regulation Act 1984; and

"visitor" means a person who is visiting a resident and who has obtained a visitor permit either from and with the permission of that resident, or by virtue of Article 26.3.

- 3.2 Any reference in this Order to any enactment shall be construed as a reference to that enactment as amended, applied, consolidated; re-enacted by or as having effect by virtue of any subsequent enactment.
- 3.3 Any reference in this Order to a numbered Article or Schedule shall, unless the context otherwise requires, be construed as a reference to the Article or Schedule bearing that number in the Order.
- 3.4 The designations and provisions imposed by this Order do not apply to any street or length of street which is part of the Transport for London Road Network.
- 3.5 Any restrictions, prohibitions or requirements imposed by any traffic order made under section 9, 14, 16A or 32 and 35 of the Road Traffic Regulation Act 1984 are not included in the map schedules to this Order.

ⁿ 1990 c.vii

PART II - DESIGNATION AND USE OF PARKING PLACES

Designation of parking places

- 4.1 Each area on a highway identified in the map-based schedule as a parking place and by way of the map schedule legend as an area signed or marked out, or both, for the use therein of specified classes of vehicles following the conditions specified in this Order in relation to that parking place, is a designated parking place.
- 4.2 Unless otherwise so identified, a parking place shall be either:-
- (a) in the case of a parking place identified in the map-based schedule or by way of the map schedule legend, or both, as being a parking place indicated on-street by way of a 'permit parking area' sign in accordance with Item 5 of Schedule 5, Part 3 to the Traffic Signs Regulations and General Directions 2016, comprising the length, and unless otherwise so specified, the full width, of the carriageway of a street so identified in the map-based schedule; or
 - (b) in the case of any other parking place, bounded on one side of its length by the edge of the carriageway and be an area marked out to a road marking and indicated by a regulatory sign, either in accordance with the Traffic Signs Regulations and General Directions 2016 or, if applicable, by virtue of any special authorisation given by the Department for Transport.

Vehicles for which parking places are designated

- 5.1 Each parking place designated by this Order may be used, subject to the provisions of this Order, for the leaving during the permitted hours of vehicles of the following class, that is: passenger vehicles the overall height of which does not exceed 2.27 metres and the overall length of which does not exceed 5.25 metres, goods vehicles the overall height of which does not exceed 2.27 metres and the overall length of which does not exceed 5.25 metres, and motor cycles.
- 5.2 Each permit holders parking place may be used, subject to the provisions of this Order, for the leaving during the permitted hours of such vehicles as either: display in the relevant position or in respect of which there is an indication via hand-held device that there has been granted, either:-
- (a) a valid resident's permit; or
 - (b) a valid business permit; or
 - (c) a valid visitor permit; or
 - (d) a valid special permit
- where the controlled parking zone, or where applicable, street within a controlled parking zone, if identified on or in relation to that permit, is the controlled parking zone indicated by way of a permit identifier on a traffic sign relating to that parking place, and where applicable, the street so identified on or in relation to that permit.
- 5.3 Each shared-use permit holders and pay parking place may be used, subject to the provisions of this Order, for the leaving during the permitted hours of such vehicles as either:-
- (a) display in the relevant position or in respect of which there is an indication via hand-held device that there has been granted, either:-
 - (i) a valid resident's permit; or
 - (ii) a valid business permit; or
 - (iii) a valid visitor permit; or
 - (iv) a valid special permit
- where the controlled parking zone, or where applicable, street within a controlled parking zone, if identified on or in relation to that permit, is the controlled parking zone indicated by way of a permit identifier on a traffic sign relating to that parking place, and where applicable, the street so identified on or in relation to that permit; or

- (b) as are passenger vehicles, goods vehicles or motor cycles, in respect of which the parking charge has been paid by way of the electronic payment system.
- 5.4 Each shared-use 'cross-borough' parking place may be used, for the leaving during the permitted hours of such vehicles as either:-
- (a) subject to the provisions of this Order:
 - (i) display in the relevant position or in respect of which there is an indication via hand-held device that there has been granted, either:-
 - (A) a valid resident's permit; or
 - (B) a valid business permit; or
 - (C) a valid visitor permit; or
 - (D) a valid special permit

where the controlled parking zone, or where applicable, street within a controlled parking zone, if identified on or in relation to that permit, is the controlled parking zone indicated by way of a permit identifier on a traffic sign relating to that parking place, and where applicable, the street so identified on or in relation to that permit; or
 - (ii) as are passenger vehicles, goods vehicles or motor cycles, in respect of which the parking charge has been paid by way of the electronic payment system; or
 - (b) subject to the appropriate provisions of the Lambeth Order:
 - (i) display in the relevant position or in respect of that vehicle there is an indication via hand-held device that there has been granted, either:-
 - (A) a valid resident's permit; or
 - (B) a valid business permit; or
 - (C) a valid visitor permit; or
 - (D) a valid car club permit; or
 - (E) a valid flexible car club permit; or
 - (F) a valid teacher's permit; or
 - (G) a valid trade permit; or
 - (H) a valid health-care permit;

where the controlled parking zone, or where applicable, street within a controlled parking zone, if identified on or in relation to that permit, is the controlled parking zone indicated by way of a permit identifier on a traffic sign relating to that parking place, and where applicable, the street so identified on or in relation to that permit; or
 - (ii) as are passenger vehicles, goods vehicles or motor cycles, in respect of which the parking charge has been paid by way of the electronic payment system.
- 5.5 Each pay parking place may be used, subject to the provisions of this Order, for the leaving during the permitted hours of such vehicles as are passenger vehicles, goods vehicles or motor cycles, in respect of which the parking charge has been paid by way of the electronic payment system.
- 5.6 Each 'stop and shop' parking place may be used, subject to the provisions of this Order, for the leaving during the permitted hours of such vehicles as are passenger vehicles, goods vehicles or motor cycles, either:
- (a) for a period not exceeding 30 minutes, or
 - (b) in respect of which the parking charge has been paid using the electronic payment system.

- 5.7 Each street trader permit holders parking place may be used, subject to the provisions of this Order, for the leaving during the permitted hours of such vehicles in respect of which as displayed in the relevant position or has an indication via hand-held device that there has been granted a valid street traders permit, where the controlled parking zone or street trader permit holders parking place number identified on or in relation to that permit, is the controlled parking zone or street traders parking place number indicated by way of a permit identifier on a traffic sign relating to that parking place.
- 5.8 Each doctors parking place may be used, subject to the provisions of this Order, for the leaving during the permitted hours of such vehicles in respect of which as displayed in the relevant position or has an indication via hand-held device that there has been granted a valid doctors permit, where the doctors parking place number identified on or in relation to that permit, is the doctors parking place number indicated by way of a permit identifier on a traffic sign relating to that parking place.
- 5.9 Each car club parking place may be used, subject to the provisions of this Order, for the leaving at any time of a car club vehicle in respect of which as displayed in the relevant position or has an indication via hand-held device that there has been granted a valid car club permit, where the car club parking place number identified on or in relation to that permit, is the car club parking place number indicated by way of a permit identifier on a traffic sign relating to that parking place.

Certain permits to be displayed on or indications by hand-held device in respect of vehicles left in parking places

- 6.1 At all times during which a vehicle is left in a permit holders parking place during the permitted hours, either:-
- (a) it shall display on the front or nearside of the vehicle a valid visitor permit issued in respect of that vehicle in accordance with the provisions of this Order, so that all the particulars on that visitor permit are readily visible from the front or nearside of the vehicle; or
 - (b) there shall be an indication via hand-held device that either a valid resident's permit, a valid business permit, a valid visitor permit, or a valid special permit has been granted in respect of that vehicle.
- 6.2 At all times during which a vehicle is left in a shared-use permit holders and pay parking place during the permitted hours, either:-
- (a) it shall display on the front or nearside of the vehicle either a valid visitor permit issued in respect of that vehicle in accordance with the provisions of this Order, so that all the particulars on that visitor permit are readily visible from the front or nearside of the vehicle; or
 - (b) there shall be an indication via hand-held device that either the parking charge has been duly paid in respect of that vehicle using the electronic payment system, or a valid resident's permit, a valid business permit, a valid visitor permit, or a valid special permit has been granted in respect of that vehicle.
- 6.3 At all times during which a vehicle is left in a shared-use 'cross-borough' parking place during the permitted hours, either:-
- (a) it shall display on the front or nearside of the vehicle either a valid visitor permit issued in respect of that vehicle in accordance with the provisions of this Order or a valid hard-copy resident's permit, a valid hard copy business permit, valid hard-copy visitor permit, a valid hard-copy car club permit, a valid hard-copy teacher's permit, a valid hard-copy trade permit or a valid hard-copy health-care permit issued in respect of that vehicle in accordance with the provisions of the Lambeth Order, so that all the particulars on that visitor permit are readily visible from the front or nearside of the vehicle; or

- (b) there shall be an indication via hand-held device that either the parking charge has been duly paid in respect of that vehicle using the electronic payment system, or a valid resident's permit, a valid business permit, a valid visitor permit, or a valid special permit has been granted in respect of that vehicle in accordance with the provisions of this Order, or a valid electronic resident's permit, a valid electronic business permit, a valid electronic visitor permit, a valid electronic car club permit, a valid flexible car club permit, a valid electronic teacher's permit, a valid electronic trade permit or a valid electronic health care permit has been granted in respect of that vehicle under the provisions of the Lambeth Order.
- 6.4 At all times during which a vehicle is left in a pay parking place during the permitted hours, there shall be an indication via hand-held device that the parking charge has been duly paid in respect of that vehicle using the electronic payment system.
- 6.5 At all times during which a vehicle is left in a 'stop and shop' parking place during the permitted hours, there shall be an indication via hand-held device that the parking charge has been duly paid in respect of that vehicle using the electronic payment system.
- Provided that nothing in this paragraph shall apply where a vehicle is left in a parking place for a period not exceeding 30 minutes.
- 6.6 At all times during which a vehicle is left in a street trader permit holders parking place during the permitted hours, there shall be an indication by hand-held device that a valid street traders permit has been granted in respect of that vehicle and that parking place, in accordance with the provisions of this Order.
- 6.7 At all times during which a vehicle is left in a doctors parking place during the permitted hours, there shall be an indication by hand-held device that a valid doctors permit has been granted in respect of that vehicle and that parking place, in accordance with the provisions of this Order.
- 6.8 At all times during which a vehicle is left in a car club parking place during the permitted hours, there shall be an indication by hand-held device that a valid car club permit has been granted in respect of that vehicle and that parking place, in accordance with the provisions of this Order.

Exemption for disabled persons vehicles

- 7.1 Notwithstanding the foregoing provisions of this Order, a vehicle which displays in the relevant position a valid disabled persons badge may be left in a permit holders parking place, a shared-use permit holders and pay parking place, shared-use 'cross-borough' parking place, pay parking place and 'stop and shop' parking place without charge or time limit, provided the use of that parking place or part thereof has not been suspended.
- 7.2 Without prejudice to the generality of this Article, a vehicle which displays in the relevant position a disabled persons badge shall stand in a parking place in accordance with the provisions of Article 10.

Exemption for flexible car club vehicles

- 8.1 Notwithstanding the foregoing provisions of this Order, a flexible car club vehicle may be left in:
- (a) a permit holders parking place without displaying or having been granted a permit, without time limit; or
 - (b) a shared-use permit holders and pay parking place or a shared-use 'cross-borough' parking place without displaying or having been granted a permit, without payment of the parking charge and without time limit; or
 - (c) a 'stop and shop' parking place or a pay parking place without payment of the parking charge, up to the maximum stay period allowed in respect of that particular parking place:

Provided that the use of that parking place or part thereof in which the vehicle is left is not suspended.

PART III - SUPPLEMENTARY PROVISIONS

Section 1 – General

Manner of standing for vehicles using the electronic payment system

9.1 Without prejudice to the provisions of Article 10.1, every vehicle left in a parking place in respect of which payment of the parking charge has been made via the electronic payment system shall stand wholly within the limits of a parking place (or part thereof), which shall be the appropriate parking place (or part thereof) in relation to the location identification number used for payment of the parking charge.

Manner of standing in a parking place

10.1 Every vehicle left in a parking place in accordance with the foregoing provisions of this Order, shall so stand:

- (a) in the case of a parking place in relation to which special provisions as to the manner of standing of a vehicle in that parking place is identified on the highway by means of appropriate road markings or the placing of an appropriate sign nearby, or both, as to be in accordance with that identification or sign, or both;
- (b) in the case of any other parking place:
 - (i) if the parking place is not in a one-way street, that the left or near-side of the vehicle is adjacent to the left-hand edge of the carriageway;
 - (ii) if the parking place is in a one-way street, that the left or near-side of the vehicle is adjacent to the left-hand edge of the carriageway or that the right or off-side of the vehicle is adjacent to the right-hand edge of the carriageway;
 - (iii) that the distance between the edge of the carriageway and the nearest wheel of the vehicle is not more than 300 millimetres; and
 - (iv) that every part of a vehicle is within the limits of a parking place.

Alteration of position of a vehicle in a parking place

11.1 Where any vehicle is standing in a parking place in contravention of the provisions of Article 10.1, a civil enforcement officer may alter or cause to be altered the position of the vehicle in order that its position shall comply with those provisions.

Removal of a vehicle from a parking place

12.1 Where a civil enforcement officer is of the opinion that any of the provisions contained in this Order have been contravened or not complied with in respect of a vehicle left in a parking place, they may remove or cause to be removed the vehicle from the parking place and, where it is so removed, shall provide for the safe custody of the vehicle.

Movement of a vehicle in a parking place in an emergency

13.1 A police constable in uniform or a civil enforcement officer may, in case of emergency, move or cause to be moved to any place they think fit, any vehicle left in a parking place.

Restriction on the use of a parking place

14.1 During the permitted hours no person shall use any parking place or any vehicle while it is in a parking place in connection with the sale or offering or exposing for sale of any goods to any person in or near the parking place or in connection with the selling or offering for sale of their skill in handicraft or their services in any other capacity:

Provided that nothing in this Article shall prevent the sale or offering or exposing for sale of goods from a vehicle:

- (a) if the vehicle is a passenger vehicle, a goods vehicle or a motor cycle and the goods are immediately delivered at or taken into premises adjacent to the vehicle from which the sale is effected; or

- (b) if the vehicle is one to which the provisions of Article 15.1 (h) or (i) apply.

Restriction on waiting by a vehicle in a parking place

15.1 Notwithstanding the foregoing provisions of this Order any vehicle may wait during the permitted hours in any part of a parking place if the use of that part of that parking place has not been suspended, and if:

- (a) the vehicle is waiting in a parking place for a period not exceeding two minutes, or such longer period as a police constable in uniform or a civil enforcement officer may approve to enable a person to board or alight from the vehicle or load thereon or unload therefrom their personal luggage:

Provided that if the said person is a person suffering from any disability or injury which seriously impairs their ability to walk or who is blind, the vehicle may wait for as long as may be necessary to enable that person to board or alight from the vehicle or load thereon or unload therefrom their personal luggage; or

- (b) the vehicle is waiting owing to the driver being prevented from proceeding by circumstances beyond their control or to such waiting being necessary in order to avoid an accident; or
- (c) the vehicle is being used for fire brigade, ambulance or police purposes or, not being a passenger vehicle, is being used in the service of a local authority in pursuance of statutory powers or duties provided that in all circumstances it is reasonably necessary in the exercise of such powers or in the performance of such duties for the vehicle to wait in the parking place in which it is waiting; or
- (d) the vehicle is waiting for only so long as may be necessary to enable it to be used in connection with the removal of any obstruction to traffic; or
- (e) the vehicle is being used by a universal service provider for the provision of a universal postal service and is waiting in a parking place; or
- (i) while postal packets addressed to premises adjacent to the parking place in which the vehicle is waiting are being unloaded from the vehicle or, having been unloaded therefrom are being delivered; or
- (ii) while postal packets are being collected for loading on the vehicle from premises or posting boxes adjacent to the parking place in which the vehicle is waiting or, having been so collected, are being loaded thereon; or
- (f) the vehicle, not being a passenger vehicle, is waiting in a parking place only for so long as may be reasonably necessary to enable it to be used for any purpose specified in Article 18.1 (b); or
- (g) the vehicle is in actual use in connection with the removal of furniture to or from one office or dwelling-house adjacent to the parking place from or to a depository, another office or dwelling-house; or
- (h) the vehicle is waiting for the purpose of delivering or collecting goods or loading or unloading the vehicle at premises adjacent to the parking place in which the vehicle is waiting and the vehicle does not wait for a period exceeding twenty minutes, or for such longer period as a police constable in uniform or a civil enforcement officer may approve; or
- (i) the vehicle is waiting while goods are being sold or offered or exposed for sale from the vehicle by a person who is licensed by the Council to sell goods from a stationary vehicle on a pitch situated in the parking place; or
- (j) the vehicle is waiting with the written consent of the Council or authorised agent and such conditions and requirements as they may impose are being complied with.

15.2 Except as provided by this Order, the driver or person in charge of a vehicle shall not cause or permit that vehicle to wait in a parking place during the permitted hours.

15.3 Nothing in the foregoing provisions of this Order shall be taken as authorising anything which would be a contravention of any Regulations made or having effect as if made under section 25 of the Road Traffic Regulation Act 1984.

- 15.4 The driver of a vehicle waiting in a parking place by virtue of the provisions of 15.1 shall cause it so to stand in accordance with the provisions of Article 10.1.
- 15.5 No parking charge shall be payable in respect of any vehicle waiting in a parking place in accordance with the foregoing provisions of this Article.

Engines to be turned off whilst vehicles are stationary

- 16.1 Notwithstanding the foregoing provisions of this Order, no person shall cause or permit any vehicle to wait in any parking place specified in the map-based schedule, unless the driver of the vehicle shall turn off the engine of that vehicle as soon as the vehicle is in position and stationary in the parking place and shall not start the engine again except when about to change the position of the vehicle or depart from the parking place or designated area.
- 16.2 Save as provided in Article 16.1, the driver of a vehicle shall, when the vehicle is stationary, stop the action of any machinery attached to, or forming part of the vehicle, so far as may be necessary for the prevention of noise or of exhaust emissions (as defined in regulation 3 of the Road Vehicles (Construction and Use) Regulations 1986^o - as amended by the Road Vehicles (Construction and Use) (Amendment) Regulations 1998^p).
- 16.3 The provisions of Article 16.1 do not apply:
- (a) when the vehicle is stationary owing to the necessities of traffic; or
 - (b) so as to prevent the examination or working of the machinery where the examination is necessitated by any failure or derangement of the machinery or where the machinery is required to be worked for a purpose other than driving the vehicle; or
 - (c) in respect of a vehicle propelled by gas produced in plant carried on the vehicle, to such plant; or
 - (d) to any vehicle being used for police, fire brigade or ambulance purposes.

Manner of waiting in a parking place

- 17.1 No person shall cause or permit a vehicle to wait in a parking place by virtue of the provisions of Article 15.1 (e), (f), (g), (h) or (i) otherwise than:
- (a) in the case of a parking place in relation to which a special manner of standing of a vehicle in that parking place is identified on the highway by means of appropriate road markings or the placing of an appropriate sign nearby, or both, as to be in accordance with that identification or sign, or both:
 - (i) unless the length of the vehicle precludes compliance with this sub-paragraph, in accordance with those provisions and so that every part of the vehicle is within the limits of a parking place; or
 - (ii) if the length of the vehicle does preclude compliance with the last preceding sub-paragraph, so that the longitudinal axis of the vehicle is parallel to the edge of the carriageway nearest to the vehicle and the distance between the said edge and the nearest wheel of the vehicle is not more than 300 millimetres;
 - (b) in the case of any other parking place:
 - (i) in the case of any other vehicle other than a solo motor cycle left in a parking place, so that the longitudinal axis of the vehicle is parallel to the edge of the carriageway nearest to the vehicle and the distance between the said edge and the nearest wheel of the vehicle is no more than 300 millimetres; or
 - (ii) in the case of a solo motor cycle left in a parking place, so that every part of the vehicle is within the limits of a parking place; and
 - (c) so that no part of the vehicle obstructs any vehicular means of ingress to or egress from any premises adjacent to the side of the road on which the vehicle is waiting.

^o SI 1986/1078

^p SI 1998/1

17.2 For the purposes of Article 17.1 (c), the expression "premises" shall not include any premises to or from which any furniture is being removed by virtue of the provisions of Article 15.1 (g) or to or from which goods are being delivered or collected by virtue of the provisions of Article 15.1 (h).

Power to suspend the use of a parking place

18.1 Any person duly authorised by the Council or the Commissioner of Police of the Metropolis may suspend the use of a parking place or any part thereof whenever they consider such suspension reasonably necessary:

- (a) for the purpose of facilitating the movement of traffic or promoting its safety;
- (b) for the purpose of any building operation, demolition or excavation adjacent to the parking place, the maintenance, improvement or reconstruction of the highway or the cleansing of gullies in or adjacent to the parking place, the laying, erection, alteration or repair in or adjacent to the parking place of any sewer or of any main, pipe or apparatus for the supply of gas, water or electricity or of any electronic communications network; or the placing, maintenance or removal of any traffic sign;
- (c) for the convenience of occupiers of premises adjacent to the parking place on any occasion of the removal of furniture to or from one office or dwelling house adjacent to the parking place from or to a depository, another office or dwelling house;
- (d) on any occasion when it is likely by reason of some special attraction that any street will be thronged or obstructed; or
- (e) for the convenience of occupiers of premises adjacent to the parking place at times of weddings or funerals, or on any other special occasions.

18.2 A police constable in uniform may suspend for not more than seven days the use of a parking place or any part thereof whenever they consider such suspension reasonably necessary for the purpose of facilitating the movement of traffic or promoting its safety.

18.3 Any person, civil enforcement officer or police constable suspending the use of a parking place or any part thereof in accordance with the provisions of Article 18.1 or, 18.2 as the case may be, shall thereupon place or cause to be placed in or adjacent to that parking place or that part thereof, as the case may be, the use of which is suspended, a traffic sign indicating that waiting by all vehicles is prohibited.

18.4 No person shall cause or permit a vehicle to wait in a parking place or any part thereof during such period as there is in or adjacent to that parking place or that part thereof a traffic sign placed in pursuance of Article 18.3:

Provided that nothing in this paragraph shall apply:

- (i) in respect of any vehicle being used for fire brigade, ambulance or police purposes or any vehicle which is waiting for any reason specified in Article 15.1 (b), (d) or (e); or
- (ii) to anything done with the permission of the person suspending the use of the parking place or part thereof in pursuance of Article 18.1, or a police constable in uniform or a civil enforcement officer.

Placing of traffic signs at parking places and signs indicating availability of the electronic payment system

19.1 The Council shall:

- (a) place and maintain road markings indicating the limits of each parking place, other than a parking place of the type described in Article 4.2 (a);
- (b) place and maintain in or in the vicinity of each parking place, traffic signs indicating that such parking place may be used during the permitted hours for the leaving only of the vehicles specified in Article 5;
- (c) place and maintain in or in the vicinity of each shared-use permit holders and pay parking place, shared-use 'cross-borough' parking place, 'stop and shop' parking place, or pay parking place, a traffic sign indicating, that such parking place may be used by vehicles making payment of the parking charge by way of the electronic payment system; and the location identification number of such parking place or part thereof; and
- (d) carry out such other work as is reasonably required for the purposes of the satisfactory operation of a parking place.

Section 2 – The parking charge and indications by the electronic payment system

Amount of the parking charge at pay parking places and shared-use parking places

20.1 The parking charge for a vehicle (other than a vehicle otherwise exempted by this Order) left in either:

- (a) a pay parking place, or a 'stop and shop' parking place for a parking period exceeding 30 minutes; or
- (b) a shared-use permit holders and pay parking place or shared-use 'cross-borough' parking place without display of a valid permit or without having a valid permit granted in respect of that vehicle;

subject as hereinafter provided, shall be as set out in Schedule 3, in accordance with the tariff band indicated in relation to that parking place by way of the map schedule legend.

Payment of the parking charge

21.1 Payment of the parking charge shall be made, in accordance with Article 21.3, immediately after a vehicle is left in a pay parking place, or in a shared-use permit holders and pay parking place, or in a shared-use 'cross-borough' parking place without display of a valid permit or without having a valid permit granted in respect of that vehicle.

21.2 Payment of the parking charge shall be made, in accordance with Article 21.3, immediately as a vehicle is left in a 'stop and shop' parking place.

Provided that nothing in this paragraph shall apply where a vehicle is left in a 'stop and shop' parking place for a parking period not exceeding 30 minutes and the vehicle is subsequently taken away from that parking place at or before the expiration of said period.

21.3 The parking charge shall be payable on the leaving of a vehicle in a pay parking place, or in a shared-use permit holders and pay parking place, or in a shared-use 'cross-borough' parking place, or in a 'stop and shop' parking place using the electronic payment system, following the instructions for payment of the parking charge as indicated on either a sign relating to that parking place.

21.4 No refund shall be payable in respect of any payment of the parking charge, other than at the discretion of the Council.

Indications and evidence by hand held device

22.1 Payment of the parking charge in respect of a vehicle left in:

- (a) a pay parking place, or in a shared-use permit holders and pay parking place or in a shared-use 'cross-borough' parking place without display of a valid permit or without having a valid permit granted in respect of that vehicle; or
- (b) a 'stop and shop' parking place for a parking period exceeding 30 minutes,

shall be indicated where such payment is made in accordance with Article 21.3 by the appearance on a hand-held device of an indication that the parking charge has been paid in respect of that vehicle by using the electronic payment system, and an indication of the date and time of expiry of the parking period for which such parking charge has been paid.

22.2 Where payment of the parking charge is made in accordance with Article 21.3 the expiry of the parking period in respect of a vehicle left in a parking place shall be indicated by the appearance on a hand-held device of an indication that the parking period, for which payment of the parking charge has been made, has expired.

22.3 Subject to Articles 7, 8 and 15, if at any time during which a vehicle is left in:

(a) a pay parking place, or in a shared-use permit holders and pay parking place or in a shared-use 'cross-borough' parking place without display of a valid permit or without having a valid permit granted in respect of that vehicle; or

(b) a 'stop and shop' parking place for a parking period exceeding 30 minutes,

during the permitted hours and no indication appears on a hand-held device that payment of the parking charge has been made in accordance with the provisions of Article 21.3, it shall be presumed that the parking charge has not been duly paid in respect of that vehicle.

22.4 Subject to Articles 7, 8 and 15, if at any time during which a vehicle is left in:

(a) a pay parking place, or in a shared-use permit holders and pay parking place or in a shared-use 'cross-borough' parking place without display of a valid permit or without having a valid permit granted in respect of that vehicle; or

(b) a 'stop and shop' parking place for a parking period exceeding 30 minutes,

during the permitted hours and no indication appears on a hand-held device that the parking charge has been paid in respect that vehicle by the electronic payment system on the date on which the vehicle is left, it shall be presumed that the parking period for which payment of parking charge was made has expired.

22.5 Subject to Articles 7, 8 and 15, if at any time during which a vehicle is vehicle is left in:

(a) a pay parking place, or in a shared-use permit holders and pay parking place or in a shared-use 'cross-borough' parking place without display of a valid permit or without having a valid permit granted in respect of that vehicle; or

(b) a 'stop and shop' parking place for a parking period exceeding 30 minutes,

during the permitted hours and an indication appears on a hand-held device showing that the parking charge has been paid on the date on which the vehicle is so left but that the parking period has expired, it shall be presumed that the parking charge has been duly paid in respect of that vehicle and that the parking period has expired.

22.6 If it is presumed:-

(a) in accordance with the provisions of Article 22.3, that the parking charge has not been duly paid; or

(b) in accordance with the provisions of Articles 22.4 and 22.5, that the parking period has expired;

then either of these indications shall be evidence that a contravention of this Order has occurred for the purposes of Article 38.1.

Maximum stay period and minimum return interval in respect of certain parking places

23.1 Where payment of the parking charge has been made in respect of a vehicle left in either:

(a) a pay parking place, or in a shared-use permit holders and pay parking place or in a shared-use 'cross-borough' parking place without display of a valid permit or without having a valid permit granted in respect of that vehicle; or

(b) a 'stop and shop' parking place for a parking period exceeding 30 minutes,

during the permitted hours and there is a maximum stay period stated in the map schedule legend in respect of that parking place, the parking period shall not exceed the maximum stay period specified in relation to that parking place by way of the map schedule legend.

23.2 Where payment of the parking charge has been made in respect of a vehicle left in either:

- (a) a pay parking place, or in a shared-use permit holders and pay parking place or in a shared-use 'cross-borough' parking place without display of a valid permit or without having a valid permit granted in respect of that vehicle; or
- (b) a 'stop and shop' parking place for a parking period exceeding 30 minutes, during the permitted hours and:
 - (i) there is a minimum return interval stated in the map schedule legend in respect of that parking place, no person, having taken a vehicle away from that parking place during the permitted hours, shall cause that vehicle to return to that parking place during the permitted hours until the expiration of that minimum return interval; or
 - (ii) no minimum return interval is stated in the map schedule legend in respect of that parking place, no person, having taken a vehicle away from that parking place during the permitted hours, shall cause that vehicle to return to that parking place again during the permitted hours on that same day.

Restriction on removal of permits

24.1 Where a permit has been displayed on a vehicle in accordance with the provisions of Article 6, no person, not being the driver of the vehicle, shall remove a permit from the vehicle unless authorised to do so by the driver of the vehicle.

Provided that nothing in this Article shall apply to a civil enforcement officer or a police constable in uniform or any other person removing the vehicle in pursuance of an arrangement made under regulations pursuant to the powers contained in sections 99, 100 and 101 of the Road Traffic Regulation Act 1984.

Section 3 - Application for and grant or issue of permits

Application for and grant or issue of resident's permits

25.1 Any resident who is the keeper of a vehicle of the class specified in Article 5.1 may apply to the Council or authorised agent for the issue of a resident's permit in respect of that vehicle and any such application shall be made on a form obtainable from, or made available online, by the Council or authorised agent and shall include the particulars and information required by such form to be supplied, and shall be accompanied by the remittance of the relevant charge specified in Schedule 3.

Providing that a resident may not apply to the Council or authorised agent for the grant of a resident's permit in any case where three resident's permits have previously been granted to a resident or to residents residing at the same address and the permits remain valid.

25.2 The Council or authorised agent may at any time require an applicant for a resident's permit or a permit holder, as the case may be, to produce to an officer of the Council or a representative of the authorised agent such evidence in respect of an application for a resident's permit made to them as they may reasonably call for to verify any particulars or information given to them, or in respect of any resident's permit issued by them as they may reasonably call for to verify that the resident's permit is valid.

25.3 Upon receipt of an application duly made under the foregoing provisions of this Article and upon receipt of the appropriate charge specified in relation to the fuel type of the vehicle in respect of which the permit is applied for in Schedule 3 to this Order, the Council or authorised agent upon being satisfied that the applicant is a resident and is the keeper of a vehicle of the class specified in Article 5.1, shall grant or issue to the applicant one resident's permit for the leaving during the permitted hours in any parking place, to which such permit relates, of the vehicle, to which such permit relates, by the keeper of such vehicle, or by any person using such vehicle with the consent of the keeper other than a person to whom such vehicle has been let for hire or reward.

Provided that not more than two resident's permits which remain valid have been granted to a resident or residents residing at the same address, that no other permit which remains valid has been granted under the provisions of this Order in respect of that vehicle, and the Council or authorised agent may, at its discretion, determine the maximum number of resident's permits that may be granted or issued to any resident or household, and that a surcharge is applicable to the second and further resident's permits granted or issued to a resident or household.

Further provided that no residents permit shall be granted or issued to any:

- (i) resident (other than a disabled persons' badge holder) of premises which are subject to a valid planning consent requiring it to be car free; or
- (ii) person who has one or more uncontested penalty charge notices issued by or on behalf of the Council, until all such related penalty charges are paid in full.

Application for and grant or issue of business permits

26.1 Any business user who is the keeper of a vehicle of the class specified in Article 5.1 may apply to the Council or authorised agent for the grant or issue of a business permit in respect of that vehicle and any such application shall be made on a form obtainable from, or made available online, by the Council or authorised agent and shall include the particulars and information required by such form to be supplied, and shall be accompanied by the remittance of the relevant charge specified in Schedule 3.

26.2 The Council or authorised agent may at any time require an applicant for a business permit or permit holder, as the case may be, to produce to an officer of the Council or a representative of the authorised agent such evidence in respect of an application for a business permit made to them as they may reasonably call for to verify any particulars or information given to them, or in respect of any business permit issued by them as they may reasonably call for to verify that the business permit is valid.

26.3 Upon receipt of an application duly made under the foregoing provisions of this Article and upon receipt of the appropriate charge specified in relation to the fuel type of the vehicle in respect of which the permit is applied for in Schedule 3 to this Order, the Council or authorised agent upon being satisfied that the applicant is a business user and is the keeper of a vehicle of the class specified in Article 5.1, shall grant or issue to the applicant one business permit for the leaving during the permitted hours in any parking place, to which such permit relates, of the vehicle, to which such permit relates, by the keeper of such vehicle, or by any person using such vehicle with the consent of the keeper other than a person to whom such vehicle has been let for hire or reward.

Provided that the Council or authorised agent may, at its discretion, determine the maximum number of business permits that may be granted or issued to any business user.

Further provided that the Council or authorised agent shall not grant or issue a business permit to a business user who has one or more uncontested penalty charge notices issued by or on behalf of the Council, until all such related penalty charges are paid in full.

Application for and grant or issue of visitor permits

27.1 Any resident may apply to the Council or authorised agent for the grant or issue of a visitor permit or number of visitor permits for use in respect of a vehicle or vehicles of the class specified to in Article 5.1 and any such application shall be made on a form obtainable from, or made available online, by the Council or authorised agent and shall include the particulars and information required by such form to be supplied, and shall be accompanied by the remittance of the relevant charge specified in Schedule 3.

Providing that the quota of visitor permits granted or issued to the resident, which the Council may from time to time resolve to limit, has not been exceeded.

27.2 The Council or authorised agent may at any time require either an applicant for a visitor permit or a number of visitor permits, or permit holder, as the case may be, to produce to an officer of the Council or a representative of the authorised agent such evidence in respect of an application for a visitor permit made to them as they may reasonably call for to verify any particulars or information given to them, or in respect of any permit issued by them as they may reasonably call for to verify that the permit is valid.

27.3 Upon receipt of an application duly made under the foregoing provisions of this Article and upon receipt of the appropriate charge specified in Schedule 3, the Council or authorised agent, upon being satisfied that the applicant is a resident, shall grant or issue to the applicant either a visitor permit or a number of visitor permits for the leaving during the permitted hours of a vehicle of the class specified in Article 5.1 in any parking place to which such permit relates:

Provided that the Council or authorised agent may, at its discretion, determine the maximum number of visitor permits that may be granted or issued to any resident in any one application and in any one calendar year.

Further provided that the Council or authorised agent shall not grant or issue a visitor permit to any person who has one or more uncontested penalty charge notices issued by or on behalf of the Council, until all such related penalty charges are paid in full.

27.4 The charge referred to in Article 27.3 preceding is subject to a concessionary discount in respect of applications by residents who are disabled persons' badge holders.

Application for and grant or issue of street traders permits

28.1 Any street trader who is the keeper of a vehicle of the following class, that is to say a goods vehicle, may apply to the Council or authorised agent for the grant or issue of a street traders permit in respect of that vehicle and a specified street traders permit holders parking place and any such application shall be made by way of either an online form accessible by way of the Council's website, or on a form issued by and obtainable from the Council or authorised agent and shall include the particulars and information required by such form to be supplied.

28.2 The Council or authorised agent may at any time require an applicant for a street traders permit, or permit holder, as the case may be, to produce to an officer of the Council or a representative of the authorised agent such evidence in respect of an application for a street traders permit made to them as they may reasonably call for to verify any particulars or information given to them, or in respect of any street traders permit issued by them as they may reasonably call for to verify that the street traders permit is valid.

28.3 Upon receipt of an application duly made under the foregoing provisions of this Article, and upon receipt of the charge specified in Schedule 3, the Council or authorised agent upon being satisfied that the applicant is a street trader and is the keeper of a vehicle of the class specified in Article 28.1, shall grant or issue to the applicant one street traders permit for the leaving during the permitted hours in the street traders permit holders parking place to which such permit relates of the vehicle to which such permit relates by the keeper of such vehicle or by any person using such vehicle with the consent of the keeper in the course of their normal street trading activity.

Provided that where there is indicated on or in relation to street traders permit, a day on which that permit is valid, the vehicle in respect of which the permit is granted or issued, may only be left during the permitted hours on the day thereunto specified.

Application for and grant or issue of doctors permits

29.1 Any doctor whose practice is located within the London Borough of Southwark and who is the keeper of a vehicle of the class specified in Article 5.1, may apply to the Council or authorised agent for the grant or issue of a doctors permit in respect of that vehicle and a specified doctors parking place, and any such application shall be made on a form obtainable from, or made available online, by the Council or authorised agent and shall include the particulars and information required by such form to be supplied, and shall be accompanied by the remittance of the relevant charge specified in Schedule 3.

29.2 The Council or authorised agent may at any time require an applicant for a doctors permit, or permit holder, as the case may be, to produce to an officer of the Council or a representative of the authorised agent such evidence in respect of an application for a doctors permit made to them as they may reasonably call for to verify any particulars or information given to them, or in respect of any doctors permit issued by them as they may reasonably call for to verify that the doctors permit is valid.

29.3 Upon receipt of an application duly made under the foregoing provisions of this Article, and upon receipt of the charge specified in Schedule 3, the Council or authorised agent upon being satisfied that the applicant is a doctor whose practice is located within the London Borough of Southwark and is the keeper of a vehicle of the class specified in Article 29.1, shall grant or issue to the applicant one doctors permit for the leaving during the permitted hours in the doctors parking place, to which such permit relates, of the vehicle to which such permit relates, by the keeper of such vehicle or by another person, being a doctor working at the same practice, using such vehicle, with the consent of the keeper in the course of their duties.

Application for and grant or issue of car club permits

30.1 A car club operator operating a car club within the London Borough of Southwark which is the keeper of a car club vehicle of the class specified in Article 5.1, may apply to the Council or authorised agent for the grant or issue of a car club permit in respect of that car club vehicle and a specified car club parking place, or, in the case of a flexible car club, a flexible car club vehicle, and any such application shall be made on a form obtainable from, or made available online, by the Council or authorised agent and shall include the particulars and information required by such form to be supplied, and shall be accompanied by the remittance of the relevant charge specified in Schedule 3.

30.2 The Council or authorised agent may at any time require an applicant for a car club permit, or permit holder, as the case may be, to produce to an officer of the Council or a representative of the authorised agent such evidence in respect of an application for a car club permit made to them as they may reasonably call for to verify any particulars or information given to them, or in respect of any car club permit issued by them as they may reasonably call for to verify that the car club permit is valid.

- 30.3 Upon receipt of an application duly made under the foregoing provisions of this Article, and upon receipt of the charge specified in Schedule 3, the Council or authorised agent upon being satisfied that the applicant is a car club operating within the London Borough of Southwark and is the keeper of a vehicle of the class specified in Article 30.1, shall grant or issue to the applicant one car club permit for the leaving during the permitted hours in the car club parking place, to which such permit relates, of the vehicle to which such permit relates.

Application for and grant or issue of special permits

- 31.1 Any resident requiring a special permit being a carers permit, or a person acting on that resident's behalf, or a special permit applicable user, may apply to the Council or authorised agent for a special permit in respect of a vehicle of the class referred to in Article 5.1, and any such application shall be made on a form obtainable from, or made available online, by the Council or authorised agent and shall include the particulars and information required by such form to be supplied.
- 31.2 The decision to issue a special permit is at the discretion of the appropriate delegated authority of the Council. Without prejudice to the generality of the delegated authority discretion, the following circumstances or criteria may be relevant to an application:
- (a) in the case of an application for a special permit being a carers permit:-
 - (i) the applicants' exceptional medical needs;
 - (ii) the applicants' exceptional social needs;
 - (iii) the exceptional difficulty experienced by an applicant who is a carer for any other person or persons; or
 - (b) in the case of an application for a special permit other than a carers permit, such criteria as may be set from time by the Council in relation to the type of qualifying service provider and type of special permit.
- 31.3 The Council or authorised agent may at any time require an applicant for a special permit, or a permit holder, to produce to an officer of the Council or authorised agent such evidence in respect of an application for a special permit made to them as they may reasonably call for to verify any particulars or information given to them, or in respect of any special permit issued by them as they may reasonably call for to verify that the special permit is valid.
- 31.4 Upon receipt of an application and case duly made under the foregoing provisions of this Article and upon receipt of the appropriate charge as may be set from time at the discretion of the appropriate delegated authority of the Council, the Council or authorised agent, upon being satisfied that the applicant has a valid case supporting the application for the permit, shall grant or issue to the applicant one special permit for the leaving during the permitted hours in any parking place, to which such permit relates, of the vehicle to which such permit relates, by the keeper of such vehicle or by any person using such vehicle with the consent of the keeper in the course of providing care or services or undertaking works at the premises or locations or area in respect of which the application was made.

Provided that the grant or issue of a special permit in respect of any particular applicant or vehicle or location shall be at the Council's discretion and decided on a case by case basis.

Terms and effect of special permits

- 32.1 A special permit shall be issued subject to such terms and conditions as the Council's appropriate delegated authority shall think fit.
- 32.2 A special permit shall authorise the applicant to leave the vehicle specified therein:
- (a) in any permit parking place, or part thereof, or any restricted waiting area, or part thereof; and
 - (b) on such day or days, during such periods and at such times during the permitted hours, and
 - (c) subject to such conditions and limitations as shall be indicated on the permit.

- 32.3 A special permit shall be valid for such a period as the appropriate delegated authority of the Council shall think fit, but in any event no longer than a period of twelve months from the date the permit first becomes valid.
- 32.4 The appropriate delegated authority of the Council may issue any special permit free of charge or may make such charge as appears reasonable in the circumstances of such application and may levy such charges as set under the discretion of the appropriate delegated authority of the Council.

Section 4 - Supplementary provisions relating to permits

Form of permits

- 33.1 Where issued as a printed document, a permit, other than a visitor permit issued by the Council or authorised agent shall be in writing and shall include the following particulars:-
- (a) the registration mark of the vehicle in respect of which the permit has been issued;
 - (b) the period during which, subject to the provisions of this Order, the permit shall remain valid and the date on which the permit shall expire;
 - (c) where that permit is valid within a specified controlled parking zone, an indication of the controlled parking zone within which the permit is valid;
 - (d) where that permit is valid within a specified parking place, an indication of the parking place within which the permit is valid;
 - (e) where that permit is valid only at specific times or on specific days in a specific parking place or certain parking places, an indication of the at specific times or specific days during which the permit is valid; and
 - (f) where applicable, an indication that the charge for the issue thereof has been paid to the Council or authorised agent.
- 33.2 Where issued as a printed document, a visitor permit shall indicate on the obverse face, in accordance with the instruction on the reverse face:-
- (a) the registration mark of the vehicle in respect of which the visitor permit is being used;
 - (b) the date of the month, the month, the year, the hour of the day and the minute of the hour at which the vehicle was first left in the parking place;
 - (c) an indication of the zone within which the visitor permit is valid; and
 - (d) an indication that the visitor permit has been issued by the Council or authorised agent.

Application for and issue of duplicate permits and amendment of permits

- 34.1 If a permit, other than a visitor permit, issued as a printed document by the Council or authorised agent is mutilated or accidentally defaced or the figures or particulars thereon have become illegible or the colour of the permit has become altered by fading or otherwise, the permit holder shall either surrender it to the Council or authorised agent, or apply to the Council or authorised agent for the issue of a duplicate permit and the Council or authorised agent, upon the receipt of the administration fee specified in Schedule 3, and the permit to be replaced, shall issue a duplicate permit so marked and upon such issue the original permit shall become invalid.
- 34.2 If a permit, other than a visitor permit, issued as a printed document by the Council or authorised agent is lost or destroyed, the permit holder shall notify the Council or authorised agent of such loss or destruction, and may apply to the Council or authorised agent for the issue of a duplicate permit and the Council or authorised agent, upon being satisfied as to such loss or destruction, and upon receipt of the administration fee specified in Schedule 3, shall issue a duplicate permit so marked and upon issue the original permit shall become invalid.
- 34.3 Where a permit holder applies to the Council or authorised agent for an amendment of any details relating to a permit, such as but not limited to, the address of the permit holder or the registration mark of the vehicle to which the permit relates, the administration fee specified in Schedule 3 shall be payable.
- 34.4 The provisions of this Order shall apply to a duplicate or amended permit and an application therefor as if it were a permit or, as the case may be, an application therefor.

Refund of charge paid in respect of certain permits

- 35.1 A permit holder who surrenders a permit to the Council or authorised agent before it becomes valid shall be entitled to a refund of the charge paid in respect thereof.
- 35.2 Subject to the provisions of Articles 35.1 and 35.3, a permit holder who voluntarily surrenders a permit to the Council or authorised agent after it becomes valid shall, at the Council's discretion, be entitled to a refund of part of the charge paid in respect thereof calculated as a sum in respect of each complete month of the period specified thereon as the period during which it shall be valid, which remains unexpired at the time when the permit is surrendered to the Council or authorised agent, less the administration fee specified in Schedule 3.
- 35.3 No refund shall be payable by the Council or authorised agent in respect of a visitor permit surrendered to the Council or authorised agent.

Surrender, withdrawal and validity of permits other than visitor permits

- 36.1 A permit holder may surrender a permit to the Council or authorised agent at any time and shall surrender such permit to the Council or authorised agent on the occurrence of any one of the events set out in Article 36.3.
- 36.2 The Council or authorised agent may, by notice in writing served on the permit holder, by sending the same by the recorded delivery service to that permit holder at the address shown by that person or business or organisation on the application for that permit or at any other address believed to be that person's place of abode, or place of business, or premises, withdraw a permit if any one of the events set out in Article 36.3 (a), (b), (c), (d), (e), or (f) has occurred, and the permit holder shall surrender that permit to the Council or authorised agent within 48 hours of the receipt of the aforementioned notice.
- 36.3 The events referred to in the foregoing provisions of this Article are:
- (a) in relation to a resident's permit holder, the permit holder ceasing to be a resident;
 - (b) in relation to a business permit holder, the business permit holder ceasing to be a business user;
 - (c) in relation to a street traders permit holder, the street traders permit holder ceasing to be a street trader;
 - (d) in relation to a doctors permit holder, the doctors permit holder ceasing to be a doctor or ceasing to practice at the location in respect of which the doctors permit was granted or issued;
 - (e) in relation to a car club permit: the car club to which the car club permit has been granted or issued ceasing to be a car club authorised by the Council, or the car club ceasing to be the user of the parking place in respect of which the car club permit was granted or issued, or the parking place in respect of which the car club permit has been granted or issued is revoked or suspended and no alternative car club bay has been provided by the Council;
 - (f) in relation to a special permit, the special permit holder ceasing to meet the criteria of the issue of the permit;
 - (g) the permit holder ceasing to be the keeper of the vehicle in respect of which that permit was issued;
 - (h) the vehicle in respect of which such permit was issued being adapted or used in such a manner that it is not a vehicle of the class specified in Article 28.1 in the case of a street traders permit, or a vehicle of the class specified in Article 5.1 in the case of any other permit;
 - (i) the issue of a duplicate permit by the Council or authorised agent under the provisions of Article 34;
 - (j) the permit ceasing to be valid pursuant to the provisions of Article 36.4; or
 - (k) the visitor permit being transferred by the permit holder to another person for that person's use.

- 36.4 Without prejudice to the foregoing provisions of this Article, a permit shall cease to be valid at the expiration of the period specified thereon, or on the occurrence of any one of the events set out in Article 36.3 (a), (b), (c), (d), (e), (f), (g), (h), (i), (j), or (k), whichever is the earlier.
- 36.5 Where a permit is issued to a person or business or organisation upon receipt of a cheque and the cheque is subsequently dishonoured, the permit shall cease to be of any effect and the Council or authorised agent shall by notice in writing served on the person or business or organisation to whom such permit was issued by sending the same by recorded delivery service to them at the address shown by the person or business or organisation on the application for the permit or at any other address shown by that person or business or organisation on the application for the permit other address believed to be that person's place of abode, or place of business, or premises, require that person or business or organisation to surrender the permit to the Council or authorised agent within 48 hours of the receipt of the afore-mentioned notice
- 36.6 Without prejudice to the foregoing provisions of this Article, a permit shall cease to be valid at the expiration of the period specified thereon or on the occurrence of any one of the events set out in Article 36.3 (a), (b), (c), (d), (e), (f), (g), (h), (i), (j), or (k), whichever is the earlier and on the occurrence of the event set out in Article 36.3 (k) the Council may permanently suspend or cancel a visitor permit holders account and will not provide either a full, or partial, refund where a permit had been cancelled in these circumstances

Surrender, withdrawal and validity of visitor permits

- 37.1 A resident may surrender a visitor permit to the Council at any time and shall surrender a visitor permit to the Council on the occurrence of the event set out in Article 37.3 or in accordance with the provisions of Article 37.4.
- 37.2 The Council may, by notice in writing served on the resident by sending the same by recorded delivery service to the resident at the address shown by that person on the application for a visitor permit or any other address believed to be that person's place of abode, withdraw a visitor permit if it appears to the Council that the event set out in Article 37.3 has occurred and the resident shall surrender the visitor permit to the Council within 48 hours of the receipt of the aforementioned notice.
- 37.3 Without prejudice the foregoing provisions of this Article, a visitor permit shall cease to be valid on the occurrence of any one of the following events, whichever is the earlier:-
- (a) the resident ceasing to be a resident;
 - (b) the visitor permit being transferred by the permit holder to another person for that person's use;
 - (c) the issue of a duplicate permit by the Council or authorised agent under the provisions of Article 34;
 - (d) the visitor' permit ceasing to be valid pursuant to the provisions of Article 37.4; or
 - (e) the withdrawal of such visitor permit by the Council under the provisions of Article 37.2.
- 37.4 Where a visitor permit is issued to any person upon receipt of a cheque and the cheque is subsequently dishonoured, the visitor permit shall cease to be of any effect and the Council shall by notice in writing served on the person to whom the visitor permit was issued by sending the same by recorded delivery service to him at the address shown by that person on the application for the visitor permit or at any other address believed to be that person's place of abode, require that person to surrender the visitor permit to the Council within 48 hours or the receipt of the aforementioned notice.
- 37.5 Without prejudice to the foregoing provisions of this Article, a visitor permit shall cease to be valid at the expiration of the period specified thereon, or on the occurrence of any one of the events set out in Article 37.3 (a), (b), (c), (d) or (e), whichever is the earlier, and on the occurrence of the event set out in Article 37.3 (b) the Council may permanently suspend or cancel a visitor permit holders' account.

PART IV – CONTRAVENTION OF THIS ORDER

Contravention of this Order

38.1 If a vehicle is left in a parking place without complying with the provisions of this Order, then a contravention of, or failure to comply with, the provisions of this Order shall be deemed to have occurred.

PART V – PROVISIONS OF THIS ORDER IN RESPECT OF CERTAIN ROAD MARKINGS

Provisions of this Order in respect of certain road markings

39.1 The provisions of this Order are in addition to, and not in derogation of, any road markings shown in the appropriate diagram of the Traffic Signs Regulations and General Directions 2016 in respect of any bus stop, bus stand, school keep clear entrance marking or Transport for London Road Network, or a pedestrian crossing established under section 23 of the Road Traffic Regulation Act 1984.

Dated this xxxxxxx day of xxxxxxx 202*



DALE FODEN

Head of Service, Highways
Environment and Leisure

SCHEDULE 1 - List of Orders revoked by this Order (see Article 2.1)

<i>No. of Order</i>	<i>Title of Order</i>
2011/071	The London Borough of Southwark (Parking Places) (Car Club) (No. 1) Order 2011
2012/015	The London Borough of Southwark (Parking places) (Car club) (No. 2) Order 2012
2012/059	The London Borough of Southwark (Parking places) (Car club) (No. 3) Order 2012
2012/102	The London Borough of Southwark (Parking places) (Car club) (No. 4) Order 2012
2014/037	The London Borough of Southwark (Parking places) (Car club) (No. 5) Order 2014
2015/011	The London Borough of Southwark (Parking places) (Car club) (No. 6) Order 2015
2015/029	The London Borough of Southwark (Parking places) (Car club) (No. 7) Order 2015
2015/035	The London Borough of Southwark (Parking places) (Car club) (No. 8) Order 2015
2015/039	The London Borough of Southwark (Parking places) (Car club) (No. 9) Order 2015
2015/049	The London Borough of Southwark (Parking places) (Car club) (No. 10) Order 2015
2015/111	The London Borough of Southwark (Parking places) (Car club) (No. 11) Order 2015
2015/133	The London Borough of Southwark (Parking places) (Car club) (No. 12) Order 2015
2016/030	The London Borough of Southwark (Parking places) (Car club) (No. 13) Order 2016
2016/053	The London Borough of Southwark (Parking places) (Car club) (No. 14) Order 2016
2017/018	The London Borough of Southwark (Parking places) (Car club) (No. 15) Order 2017
2017/038	The London Borough of Southwark (Parking places) (Car club) (No. 16) Order 2017
2017/047	The London Borough of Southwark (Parking places) (Car club) (No. 17) Order 2017
2017/054	The London Borough of Southwark (Parking places) (Car club) (No. 18) Order 2017
2017/069	The London Borough of Southwark (Parking places) (Car club) (No. 19) Order 2017
2017/080	The London Borough of Southwark (Parking places) (Car club) (No. 20) Order 2017
2018/126	The London Borough of Southwark (Parking places) (Car club) (No. 21) Order 2018
2018/214	The London Borough of Southwark (Parking places) (Car club) (No. 22) Order 2018
2018/222	The London Borough of Southwark (Parking places) (Car club) (No. 23) Order 2018
2018/250	The London Borough of Southwark (Parking places) (Car club) (No. 24) Order 2018
2019/011	The London Borough of Southwark (Parking places) (Car club) (No. 25) Order 2019
2019/054	The London Borough of Southwark (Parking places) (Car club) (No. 26) Order 2019
2019/060	The London Borough of Southwark (Parking places) (Car club) (No. 27) Order 2019
2019/114	The London Borough of Southwark (Parking places) (Car club) (No. 28) Order 2019
2019/124	The London Borough of Southwark (Parking places) (Car club) (No. 29) Order 2019
2019/129	The London Borough of Southwark (Parking places) (Car club) (No. 30) Order 2019
2020/005	The London Borough of Southwark (Parking places) (Car club) (No. 31) Order 2020
2020/105	The London Borough of Southwark (Parking places) (Car club) (No. 32) Order 2020
2020/151	The London Borough of Southwark (Parking places) (Car club) (No. 2) Experimental Traffic Order 2020
2020/263	The London Borough of Southwark (Parking places) (Car club) (No. 33) Order 2020
2014/073	The London Borough of Southwark (Doctors' parking places) (No. 1) Order 2014
2014/105	The London Borough of Southwark (Doctors' parking places) (No. 2) Order 2014
2015/117	The London Borough of Southwark (Doctors' parking places) (No. 3) Order 2015
2016/002	The London Borough of Southwark (Doctors' parking places) (No. 4) Order 2016
2016/025	The London Borough of Southwark (Doctor parking places) (Revocation No. 2) Order 2016
2005/069	London Borough of Southwark (Parking Places) (CPZ 'T') Order 2005/069
2006/055	The London Borough of Southwark (Parking Places) (CPZ 'T') (Amendment No. 1) Order 2006
2007/014	The London Borough of Southwark (Parking Places) (CPZ 'M2') (No. 1) Order 2007
2007/036	The London Borough of Southwark (Parking Places) (CPZ 'M2') (No. 2) Order 2007
2007/040	The London Borough of Southwark (Parking Places) (CPZ 'T') (Amendment No. 2) Order 2007
2007/052	The London Borough of Southwark (Parking Places) (CPZ 'HH') (No. 1) Order 2007
2008/014	The London Borough of Southwark (Parking Places) (CPZ 'NC') (No. 1) Order 2008
2009/010	The London Borough of Southwark (Parking Places) (CPZ 'M2') (No. 3) Order 2009
2009/048	The London Borough of Southwark (Parking Places) (CPZ 'NC') (Amendment No. 1) Order 2009
2009/073	The London Borough of Southwark (Parking Places) (CPZ 'C2') (No. 1) Order 2009
2009/091	The London Borough of Southwark (Parking Places) (CPZ 'C2') (Amendment No. 1) Order 2009
2009/098	The London Borough of Southwark (CPZ 'C2') (Amendment No. 2) Order 2009
2009/104	The London Borough of Southwark (Parking Places) (Further Provisions) (Telephone Payment Parking System) Order 2009

SCHEDULE 1 (continued)

<i>No. of Order</i>	<i>Title of Order</i>
2010/001	The London Borough of Southwark (Parking Places) (CPZ 'D') (No. 1) Order 2010
2010/009	The London Borough of Southwark (Parking Places) (CPZ 'C2') (Amendment No. 3) Order 2010
2010/044	The London Borough of Southwark (Parking Places) (CPZ 'T') (Amendment No. 3) Order 2010
2010/059	The London Borough of Southwark (Parking Places) (CPZ 'T') (Amendment No. 4) Order 2010
2010/065	The London Borough of Southwark (Parking Places) (CPZ 'E') (No. 1) Order 2010
2010/072	The London Borough of Southwark (Parking Places) (CPZ 'C2') (Amendment No. 4) Order 2010
2010/077	The London Borough of Southwark (Parking Places) (CPZ 'C2') (Amendment No. 5) Order 2010
2010/080	The London Borough of Southwark (Parking Places) (CPZ 'NC') (Amendment No. 2) Order 2010
2010/081	The London Borough of Southwark (Parking Places) (CPZ 'T') (Amendment No. 5) Order 2010
2010/102	The London Borough of Southwark (Parking Places) (CPZ 'D') (No. 2) Order 2010
2010/119	The London Borough of Southwark (Parking Places) (CPZ 'M2') (No. 4) Order 2010
2010/120	The London Borough of Southwark (Parking Places) (Further Provisions) (Permit Discount for Alternative Fuel Vehicles) Order 2010
2011/001	The London Borough of Southwark (Parking Places) (CPZ 'HH') (No. 2) Order 2011
2011/011	The London Borough of Southwark (Parking Places) (CPZ 'M2') (No. 5) Order 2011
2011/014	The London Borough of Southwark (Parking Places) (CPZ 'E') (No. 2) Order 2011
2011/022	The London Borough of Southwark (Parking Places) (CPZ 'M2') (No. 6) Order 2011
2011/027	The London Borough of Southwark (Parking Places) (CPZ 'E') (No. 3) Order 2011
2011/031	The London Borough of Southwark (Parking Places) (CPZ 'NC') (Amendment No. 3) Order 2011
2011/032	The London Borough of Southwark (Parking Places) (CPZ 'T') (Amendment No. 6) Order 2011
2011/041	The London Borough of Southwark (Parking Places) (CPZ 'G') (No. 1) Order 2011
2011/048	The London Borough of Southwark (Parking Places) (CPZ 'E') (No. 4) Order 2011
2011/052	The London Borough of Southwark (Parking Places) (CPZ 'F') (No. 1) Order 2011
2011/058	The London Borough of Southwark (Parking Places) (CPZ 'J') (No. 1) Order 2011
2011/074	The London Borough of Southwark (Parking Places) (CPZ 'C2') (Amendment No. 6) Order 2011
2011/075	The London Borough of Southwark (Parking Places) (CPZ 'D') (No. 3) Order 2011
2011/080	The London Borough of Southwark (Parking Places) (CPZ 'M2') (No. 7) Order 2011
2011/081	The London Borough of Southwark (Parking Places) (CPZ 'NC') (Amendment No. 4) Order 2011
2011/095	The London Borough of Southwark (Parking Places) (CPZ 'F') (No. 2) Order 2011
2011/100	The London Borough of Southwark (Parking Places) (CPZ 'E') (No. 5) Order 2011
2011/109	The London Borough of Southwark (Parking places) (CPZ 'LG') (No. 1) Order 2011
2011/113	The London Borough of Southwark (Parking places) (CPZ 'F') (No. 3) Order 2011
2012/010	The London Borough of Southwark (Parking places) (CPZ 'D') (No. 4) Order 2012
2012/011	The London Borough of Southwark (Parking places) (CPZ 'E') (No. 6) Order 2012
2012/012	The London Borough of Southwark (Parking places) (CPZ 'G') (No. 2) Order 2012
2012/019	The London Borough of Southwark (Parking places) (CPZ 'C2') (Amendment No. 7) Order 2012
2012/020	The London Borough of Southwark (Parking places) (CPZ 'G') (No. 3) Order 2012
2012/023	The London Borough of Southwark (Parking places) (CPZ 'M2') (No. 8) Order 2012
2012/055	The London Borough of Southwark (Parking places) (CPZ 'C1') (No. 1) Order 2012
2012/068	The London Borough of Southwark (Parking places) (CPZ 'B') (Amendment No. 15) Order 2012
2012/069	The London Borough of Southwark (Parking places) (CPZ 'G') (No. 4) Order 2012
2012/101	The London Borough of Southwark (Parking places) (CPZ 'G') (No. 5) Order 2012
2012/106	The London Borough of Southwark (Parking places) (CPZ 'B') (Amendment No. 16) Order 2012
2012/107	The London Borough of Southwark (Parking places) (CPZ 'C2') (Amendment No. 8) Order 2012
2012/108	The London Borough of Southwark (Parking places) (CPZ 'M2') (No. 9) Order 2012
2012/120	The London Borough of Southwark (Parking places) (CPZ 'B') (Amendment No. 17) Order 2012
2012/121	The London Borough of Southwark (Parking places) (CPZ 'C2') (Amendment No. 9) Order 2012
2012/123	The London Borough of Southwark (Parking places) (CPZ 'LG') (No. 2) Order 2012
2013/022	The London Borough of Southwark (Parking places) (CPZ 'C1') (No. 2) Order 2013
2013/023	The London Borough of Southwark (Parking places) (CPZ 'C2') (Amendment No. 10) Order 2013
2013/025	The London Borough of Southwark (Parking places) (Further provisions) (Virtual visitors' parking permits) Order 2013
2013/029	The London Borough of Southwark (Parking places) (CPZ 'C1') (No. 3) Order 2013
2013/030	The London Borough of Southwark (Parking places) (CPZ 'C2') (Amendment No. 11) Order 2013
2013/031	The London Borough of Southwark (Parking places) (CPZ 'G') (No. 6) Order 2013
2013/032	The London Borough of Southwark (Parking places) (CPZ 'J') (No. 2) Order 2013

SCHEDULE 1 (continued)

<i>No. of Order</i>	<i>Title of Order</i>
2013/040	The London Borough of Southwark (Parking places) (CPZ 'M2') (No. 10) Order 2013
2013/047	The London Borough of Southwark (Parking places) (CPZ 'F') (No. 4) Order 2013
2013/051	The London Borough of Southwark (Parking places) (CPZ 'C2') (Amendment No. 12) Order 2013
2013/052	The London Borough of Southwark (Parking places) (CPZ 'E') (No. 7) Order 2013
2013/054	The London Borough of Southwark (Parking Places) (CPZ 'F') (No. 5) Order 2013
2013/055	The London Borough of Southwark (Parking places) (CPZ 'J') (No. 3) Order 2013
2013/064	The London Borough of Southwark (Parking places) (CPZ 'C1') (No. 4) Order 2013
2013/065	The London Borough of Southwark (parking places) (CPZ 'C2') (Amendment No. 13) Order 2013
2013/066	The London Borough of Southwark (Parking places) (CPZ 'E') (No. 8) Order 2013
2013/067	The London Borough of Southwark (Parking places) (CPZ 'M2') (No. 11) Order 2013
2013/070	The London Borough of Southwark (Parking places) (CPZ 'C2') (Amendment No. 14) Order 2013
2013/072	The London Borough of Southwark (Parking places) (CPZ 'NC') (Amendment No. 5) Order 2013
2013/077	The London Borough of Southwark (Parking places) (CPZ 'E') (No. 9) Order 2013
2013/079	The London Borough of Southwark (Parking places) (CPZ 'E') (No. 10) Order 2013
2013/080	The London Borough of Southwark (Parking places) (CPZ 'J') (No. 4) Order 2013
2013/082	The London Borough of Southwark (Parking places) (CPZ 'C1') (No. 5) Order 2013
2013/085	The London Borough of Southwark (Parking places) (CPZ 'G') (No. 7) Order 2013
2013/089	The London Borough of Southwark (Parking places) (CPZ 'M2') (No. 12) Order 2013
2013/097	The London Borough of Southwark (Parking places) (CPZ 'D') (No. 5) Order 2013
2013/106	The London Borough of Southwark (Parking places) (CPZ 'GR') (No. 1) Order 2013
2013/115	The London Borough of Southwark (Parking places) (CPZ 'B') (No. 1) Order 2013
2014/001	The London Borough of Southwark (Parking places) (CPZ 'C2') (Amendment No. 16) Order 2014
2014/002	The London Borough of Southwark (Parking places) (CPZ 'E') (No. 11) Order 2014
2014/003	The London Borough of Southwark (Parking places) (CPZ 'F') (No. 6) Order 2014
2014/004	The London Borough of Southwark (Parking places) (CPZ 'G') (No. 8) Order 2014
2014/005	The London Borough of Southwark (Parking places) (CPZ 'GR') (No. 2) Order 2014
2014/008	The London Borough of Southwark (Parking places) (CPZ 'M2') (No. 13) Order 2014
2014/012	The London Borough of Southwark (Parking places) (CPZ 'B') (No. 2) Order 2014
2014/013	The London Borough of Southwark (Parking places) (CPZ 'D') (No. 6) Order 2014
2014/014	The London Borough of Southwark (Parking places) (CPZ 'E') (No. 12) Order 2014
2014/033	The London Borough of Southwark (Parking places) (CPZ 'M2') (No. 14) Order 2014
2014/035	The London Borough of Southwark (Parking places) (CPZ 'M2') (No. 15) Order 2014
2014/050	The London Borough of Southwark (Parking places) (CPZ 'B') (No. 3) Order 2014
2014/051	The London Borough of Southwark (Parking places) (CPZ 'D') (No. 7) Order 2014
2014/057	The London Borough of Southwark (Parking places) (CPZ 'C1') (No. 6) Order 2014
2014/062	The London Borough of Southwark (Parking places) (CPZ 'B') (No. 4) Order 2014
2014/063	The London Borough of Southwark (Parking places) (CPZ 'LG') (No. 3) Order 2014
2014/069	The London Borough of Southwark (Parking places) (CPZ 'G') (No. 9) Order 2014
2014/070	The London Borough of Southwark (Parking places) (CPZ 'NC') (Amendment No. 8) Order 2014
2014/072	The London Borough of Southwark (Parking places) (CPZ 'H') (No. 1) Order 2014
2014/078	The London Borough of Southwark (Parking places) (CPZ 'SB') (No. 1) Order 2014
2014/085	The London Borough of Southwark (Parking places) (CPZ 'C2') (Amendment No. 17) Order 2014
2014/086	The London Borough of Southwark (Parking places) (CPZ 'C1') (No. 7) Order 2014
2014/091	The London Borough of Southwark (Parking places) (CPZ 'C2') (Amendment No. 18) Order 2014
2014/093	The London Borough of Southwark (Parking places) (CPZ 'N') (No. 1) Order 2014
2014/102	The London Borough of Southwark (Parking places) (CPZ 'J') (No. 5) Order 2014
2014/104	The London Borough of Southwark (Parking places) (CPZ 'M1') (No. 1) Order 2014
2015/003	The London Borough of Southwark (Parking places) (CPZ 'B') (No. 5) Order 2015
2015/004	The London Borough of Southwark (Parking places) (CPZ 'T') (Amendment No. 7) Order 2015
2015/016	The London Borough of Southwark (Parking places) (CPZ 'G') (No. 10) Order 2015
2015/017	The London Borough of Southwark (Parking places) (CPZ 'GR') (No. 3) Order 2015
2015/027	The London Borough of Southwark (Parking places) (CPZ 'C2') (Amendment No. 19) Order 2015
2015/028	The London Borough of Southwark (Parking places) (CPZ 'D') (No. 8) Order 2015
2015/038	The London Borough of Southwark (Parking places) (CPZ 'G') (No. 11) Order 2015

SCHEDULE 1 (continued)

<i>No. of Order</i>	<i>Title of Order</i>
2015/042	The London Borough of Southwark (Parking places) (CPZ 'GR') (No. 4) Order 2015
2015/047	The London Borough of Southwark (Parking places) (CPZ 'C1') (No. 8) Order 2015
2015/048	The London Borough of Southwark (Parking places) (CPZ 'C2') (Amendment No. 20) Order 2015
2015/055	The London Borough of Southwark (Parking places) (CPZ 'D') (No. 9) Order 2015
2015/056	The London Borough of Southwark (Parking places) (CPZ 'F') (No. 7) Order 2015
2015/057	The London Borough of Southwark (Parking places) (CPZ 'GR') (No. 5) Order 2015
2015/063	The London Borough of Southwark (Parking places) (CPZ 'E') (No. 13) Order 2015
2015/065	The London Borough of Southwark (Parking places) (CPZ 'J') (No. 6) Order 2015
2015/070	The London Borough of Southwark (Parking places) (CPZ 'T') (Amendment No. 8) Order 2015
2015/072	The London Borough of Southwark (Parking places) (CPZ 'GR') (No. 6) Order 2015
2015/076	The London Borough of Southwark (Parking places) (CPZ 'C2') (Amendment No. 21) Order 2015
2015/077	The London Borough of Southwark (Parking places) (CPZ 'G') (No. 12) Order 2015
2015/078	The London Borough of Southwark (Parking places) (CPZ 'M1') (No. 2) Order 2015
2015/085	The London Borough of Southwark (Parking places) (CPZ 'M1') (No. 3) Order 2015
2015/086	The London Borough of Southwark (Parking places) (CPZ 'C1') (No. 9) Order 2015
2015/090	The London Borough of Southwark (Parking places) (CPZ 'C1') (No. 10) Order 2015
2015/091	The London Borough of Southwark (Parking places) (CPZ 'GR') (No. 7) Order 2015
2015/096	The London Borough of Southwark (Parking places) (CPZ 'K') (No. 1) Order 2015
2015/108	The London Borough of Southwark (Parking places) (CPZ 'E') (No. 14) Order 2015
2015/110	The London Borough of Southwark (Parking places) (CPZ 'C1') (No. 11) Order 2015
2015/124	The London Borough of Southwark (Parking places) (CPZ 'G') (No. 13) Order 2015
2015/125	The London Borough of Southwark (Parking places) (CPZ 'J') (No. 7) Order 2015
2015/126	The London Borough of Southwark (Parking places) (CPZ 'M1') (No. 4) Order 2015
2015/127	The London Borough of Southwark (Parking places) (CPZ 'M2') (No. 16) Order 2015
2015/129	The London Borough of Southwark (Parking places) (CPZ 'C1') (No. 12) Order 2015
2015/132	The London Borough of Southwark (Parking places) (CPZ 'B') (No. 7) Order 2015
2015/138	The London Borough of Southwark (Parking places) (CPZ 'B') (No. 8) Order 2015
2016/001	The London Borough of Southwark (Parking places) (CPZ 'EC') (No. 1) Order 2016
2016/008	The London Borough of Southwark (Parking places) (CPZ 'C1') (No. 13) Order 2016
2016/010	The London Borough of Southwark (Parking places) (CPZ 'M2') (No. 17) Order 2016
2016/012	The London Borough of Southwark (Parking places) (CPZ 'H') (No. 2) Order 2016
2016/015	The London Borough of Southwark (Parking places) (Parking zone 'P') (No. 1) Order 2016
2016/021	The London Borough of Southwark (Parking places) (CPZ 'D') (No. 10) Order 2016
2016/022	The London Borough of Southwark (Parking places) (CPZ 'GR') (No. 8) Order 2016
2016/023	The London Borough of Southwark (Parking places) (CPZ 'M1') (No. 5) Order 2016
2016/024	The London Borough of Southwark (Parking places) (CPZ 'T') (Amendment No. 9) Order 2016
2016/029	The London Borough of Southwark (Parking places) (CPZ 'EC') (No. 2) Order 2016
2016/037	The London Borough of Southwark (Parking places) (CPZ 'G') (No. 14) Order 2016
2016/041	The London Borough of Southwark (Parking places) (CPZ 'GR') (No. 9) Order 2016
2016/044	The London Borough of Southwark (Parking places) (CPZ 'C2') (Amendment No. 22) Order 2016
2016/045	The London Borough of Southwark (Parking places) (CPZ 'K') (No. 2) Order 2016
2016/046	The London Borough of Southwark (Parking places) (CPZ 'L') (No. 1) Order 2016
2016/054	The London Borough of Southwark (Parking places) (CPZ 'M1') (No. 6) Order 2016
2016/055	The London Borough of Southwark (Parking places) (CPZ 'B') (No. 9) Order 2016
2016/060	The London Borough of Southwark (Parking places) (CPZ 'J') (No. 8) Order 2016
2016/061	The London Borough of Southwark (Parking places) (CPZ 'M1') (No. 7) Order 2016
2016/062	The London Borough of Southwark (Parking places) (Parking zone 'P') (No. 2) Order 2016
2016/063	The London Borough of Southwark (Parking places) (CPZ 'C1') (No. 14) Order 2016
2016/064	The London Borough of Southwark (Parking places) (CPZ 'F') (No. 8) Order 2016
2016/065	The London Borough of Southwark (Parking places) (CPZ 'M1') (No. 8) Order 2016
2016/066	The London Borough of Southwark (Parking places) (CPZ 'M2') (No. 18) Order 2016
2016/071	The London Borough of Southwark (Parking places) (CPZ 'D') (No. 11) Order 2016
2016/072	The London Borough of Southwark (Parking places) (CPZ 'J') (No. 9) Order 2016
2016/073	The London Borough of Southwark (Parking places) (CPZ 'NC') (Amendment No. 7) Order 2016

SCHEDULE 1 (continued)

<i>No. of Order</i>	<i>Title of Order</i>
2016/074	The London Borough of Southwark (Parking places) (Parking zone 'P') (No. 3) Order 2016
2016/096	The London Borough of Southwark (Parking places) (CPZ 'F') (No. 9) Order 2016
2017/001	The London Borough of Southwark (Parking places) (Parking zone 'P') (No. 4) Order 2017
2017/002	The London Borough of Southwark (Parking places) (CPZ 'D') (No. 12) Order 2017
2017/007	The London Borough of Southwark (Parking places) (CPZ 'C2') (Amendment No. 23) Order 2017
2017/008	The London Borough of Southwark (Parking places) (CPZ 'D') (No. 13) Order 2017
2017/015	The London Borough of Southwark (Parking places) (CPZ 'D') (No. 14) Order 2017
2017/016	The London Borough of Southwark (Parking places) (CPZ 'M1') (No. 9) Order 2017
2017/017	The London Borough of Southwark (Parking places) (CPZ 'M2') (No. 19) Order 2017
2017/023	The London Borough of Southwark (Parking places) (CPZ 'L') (No. 2) Order 2017
2017/028	The London Borough of Southwark (Parking places) (CPZ 'E') (No. 15) Order 2017
2017/029	The London Borough of Southwark (Parking places) (CPZ 'GR') (No. 10) Order 2017
2017/030	The London Borough of Southwark (Parking places) (CPZ 'K') (No. 3) Order 2017
2017/031	The London Borough of Southwark (Parking places) (Parking zone 'P') (No. 5) Order 2017
2017/037	The London Borough of Southwark (Parking places) (CPZ 'M1') (No. 10) Order 2017
2017/042	The London Borough of Southwark (Parking places) (CPZ 'M1') (No. 11) Order 2017
2017/044	The London Borough of Southwark (Parking places) (CPZ 'EC') (No. 3) Order 2017
2017/045	The London Borough of Southwark (Parking places) (CPZ 'LG') (No. 4) Order 2017
2017/046	The London Borough of Southwark (Parking places) (CPZ 'NC') (Amendment No. 8) Order 2017
2017/050	The London Borough of Southwark (Parking places) (CPZ 'C1') (No. 15) Order 2017
2017/053	The London Borough of Southwark (Parking places) (CPZ 'EC') (No. 4) Order 2017
2017/057	The London Borough of Southwark (Parking places) (CPZ 'F') (No. 10) Order 2017
2017/062	The London Borough of Southwark (Parking places) (CPZ 'E') (No. 16) Order 2017
2017/063	The London Borough of Southwark (Parking places) (CPZ 'K') (No. 4) Order 2017
2017/066	The London Borough of Southwark (Engines to be turned off when stationary) (Parking places, free parking places, loading bays and waiting restrictions) (No. 1) Order 2017
2017/068	The London Borough of Southwark (Parking places) (CPZ 'SB') (No. 2) Order 2017
2017/077	The London Borough of Southwark (Parking places) (Parking zone 'PR') (No.1) order 2017
2017/085	The London Borough of Southwark (Parking places) (CPZ 'C2') (Amendment No. 24) Order 2017
2017/086	The London Borough of Southwark (Free parking places) (No. 15) Order 2017
2017/088	The London Borough of Southwark (Parking places) (CPZ 'K') (Amendment No. 5) Order 2017
2017/092	The London Borough of Southwark (Parking places) (CPZ 'C2') (Amendment No. 25) Order 2017
2017/100	The London Borough of Southwark (Parking places) (CPZ 'M1') (No. 12) Order 2017
2017/102	The London Borough of Southwark (Parking places) (CPZ 'M2') (No. 20) Order 2017
2017/105	The London Borough of Southwark (Parking places) (CPZ 'E') (No. 17) Order 2017
2017/106	The London Borough of Southwark (Parking places) (CPZ 'NC') (No. 9) Order 2017
2018/111	The London Borough of Southwark (Parking places) (CPZ 'L') (No. 3) Order 2018
2018/125	The London Borough of Southwark (Parking Places) (CPZ 'F') (No. 11) Order 2018
2018/133	The London Borough of Southwark (Parking places) (CPZ 'B') (No. 10) Order 2018
2018/134	The London Borough of Southwark (Parking places) (CPZ 'C1') (No. 16) Order 2018
2018/135	The London Borough of Southwark (Parking places) (CPZ 'C2') (No. 26) Order 2018
2018/136	The London Borough of Southwark (Parking places) (CPZ 'D') (No. 15) Order 2018
2018/137	The London Borough of Southwark (Parking places) (CPZ 'E') (No. 18) Order 2018
2018/138	The London Borough of Southwark (Parking places) (CPZ 'EC') (No. 5) Order 2018
2018/139	The London Borough of Southwark (Parking places) (CPZ 'F') (No. 12) Order 2018
2018/140	The London Borough of Southwark (Parking places) (CPZ 'G') (No. 15) Order 2018
2018/141	The London Borough of Southwark (Parking places) (CPZ 'GR') (No. 11) Order 2018
2018/142	The London Borough of Southwark (Parking places) (CPZ 'H') (No. 3) Order 2018
2018/143	The London Borough of Southwark (Parking places) (CPZ 'J') (No. 10) Order 2018
2018/144	The London Borough of Southwark (Parking places) (CPZ 'K') (No. 6) Order 2018
2018/145	The London Borough of Southwark (Parking places) (CPZ 'LG') (No. 5) Order 2018
2018/146	The London Borough of Southwark (Parking places) (CPZ 'M1') (No. 13) Order 2018
2018/147	The London Borough of Southwark (Parking places) (CPZ 'M2') (No. 21) Order 2018
2018/148	The London Borough of Southwark (Parking places) (CPZ 'N') (No. 2) Order 2018

SCHEDULE 1 (continued)

<i>No. of Order</i>	<i>Title of Order</i>
2018/149	The London Borough of Southwark (Parking places) (CPZ 'NC') (No. 10) Order 2018
2018/150	The London Borough of Southwark (Parking places) (CPZ 'PR') (No. 2) Order 2018
2018/151	The London Borough of Southwark (Parking places) (CPZ 'SB') (No. 3) Order 2018
2018/152	The London Borough of Southwark (Parking places) (CPZ 'T') (No. 10) Order 2018
2018/153	The London Borough of Southwark (Parking places) (CPZ 'H') (No. 4) Order 2018
2018/156	The London Borough of Southwark (Parking places) (CPZ 'D') (No. 16) Order 2018
2018/158	The London Borough of Southwark (Parking places) (CPZ 'M1') (No. 14) Order 2018
2018/160	The London Borough of Southwark (Parking places) (CPZ 'EC') (No. 6) Order 2018
2018/161	The London Borough of Southwark (Parking places) (CPZ 'LG') (No. 6) Order 2018
2018/165	The London Borough of Southwark (Parking places) (CPZ 'B') (No. 11) Order 2018
2018/170	The London Borough of Southwark (Parking places) (CPZ 'B') (No. 12) Order 2018
2018/171	The London Borough of Southwark (Parking places) (CPZ 'EC') (No. 7) Order 2018
2018/172	The London Borough of Southwark (Parking places) (CPZ 'G') (No. 16) Order 2018
2018/186	the London Borough of Southwark (Parking places) (CPZ 'C1') (No. 16) Order 2018
2018/189	The London Borough of Southwark (Parking places) (CPZ 'B') (No. 13) Order 2018
2018/190	The London Borough of Southwark (Parking places) (CPZ 'C2') (Amendment No. 27) Order 2018
2018/191	The London Borough of Southwark (Parking places) (CPZ 'J') (No. 11) Order 2018
2018/192	The London Borough of Southwark (Parking places) (CPZ 'PR') (No. 3) Order 2018
2018/194	The London Borough of Southwark (Parking places) (CPZ 'EC') (No. 8) Order 2018
2018/195	The London Borough of Southwark (Parking places) (CPZ 'H') (No. 5) Order 2018
2018/197	The London Borough of Southwark (Parking places) (CPZ 'NC') (No. 11) Order 2018
2018/202	The London Borough of Southwark (Parking places) (CPZ 'E') (No. 19) Order 2018
2018/205	The London Borough of Southwark (Parking places) (CPZ 'C1') (No. 18) Order 2018
2018/209	The London Borough of Southwark (Parking places) (CPZ 'C2') (No. 28) Order 2018
2018/213	The London Borough of Southwark (Parking places) (Parking zone 'TS') (No. 1) Order 2018
2018/218	The London Borough of Southwark (Parking places) (CPZ 'F') (No. 13) Order 2018
2018/219	The London Borough of Southwark (Parking places) (CPZ 'G') (No. 17) Order 2018
2018/223	The London Borough of Southwark (Parking places) (CPZ 'C1') (No. 19) Order 2018
2018/233	The London Borough of Southwark (Parking places) (CPZ 'G') (No. 18) Order 2018
2018/234	The London Borough of Southwark (Parking places) (CPZ 'H') (No. 6) Order 2018
2018/235	The London Borough of Southwark (Parking places) (CPZ 'K') (No. 7) Order 2018
2018/236	The London Borough of Southwark (Parking places) (CPZ 'M1') (No. 15) Order 2018
2018/237	The London Borough of Southwark (Parking places) (CPZ 'TS') (No. 2) Order 2018
2018/240	The London Borough of Southwark (Parking places) (CPZ 'D') (No. 17) Order 2018
2018/241	The London Borough of Southwark (Parking places) (CPZ 'N') (No. 3) Order 2018
2018/243	The London Borough of Southwark (Parking places) (Parking zone 'P') (No. 1) Order 2018
2018/246	The London Borough of Southwark (Parking places) (Parking zone 'Q') (No. 1) Order 2018
2019/001	The London Borough of Southwark (Parking places) (CPZ 'E') (No. 20) Order 2019
2019/006	The London Borough of Southwark (Parking places) (CPZ 'G') (No. 19) Order 2019
2019/007	The London Borough of Southwark (Parking places) (CPZ 'H') (No. 7) Order 2019
2019/012	The London Borough of Southwark (Parking places) (CPZ 'M1') (No. 16) Order 2019
2019/019	The London Borough of Southwark (Parking places) (CPZ 'C1') (No. 20) Order 2019
2019/020	The London Borough of Southwark (Parking places) (CPZ 'D') (No. 18) Order 2019
2019/021	The London Borough of Southwark (Parking places) (CPZ 'E') (No. 21) Order 2019
2019/022	The London Borough of Southwark (Parking places) (CPZ 'G') (No. 20) Order 2019
2019/023	The London Borough of Southwark (Parking places) (CPZ 'M2') (No. 22) Order 2019
2019/026	The London Borough of Southwark (Parking places) (CPZ 'E') (No. 2) Experimental Traffic Order 2019
2019/027	The London Borough of Southwark (Parking places) (CPZ 'J') (No. 2) Experimental Traffic Order 2019
2019/029	The London Borough of Southwark (Parking places) (CPZ 'Q') (No. 2) Order 2019
2019/030	The London Borough of Southwark (Parking places) (CPZ 'F') (No. 14) Order 2019
2019/034	The London Borough of Southwark (Parking places) (CPZ 'L') (No. 4) Order 2019
2019/044	The London Borough of Southwark (Parking places) (CPZ 'EC') (No. 9) Order 2019
2019/047	The London Borough of Southwark (Parking places) (CPZ 'GR') (No. 12) Order 2019
2019/055	The London Borough of Southwark (Parking places) (CPZ 'M1') (No. 17) Order 2019

SCHEDULE 1 (continued)

<i>No. of Order</i>	<i>Title of Order</i>
2019/059	The London Borough of Southwark (Parking places) (CPZ 'GR') (No. 13) Order 2019
2019/065	The London Borough of Southwark (Parking places) (CPZ 'J') (No. 12) Order 2019
2019/066	The London Borough of Southwark (Parking places) (CPZ 'P') (No. 2) Order 2019
2019/067	The London Borough of Southwark (Parking places) (CPZ 'PR') (No. 4) Order 2019
2019/068	The London Borough of Southwark (Parking places) (CPZ 'TS') (No. 3) Order 2019
2019/090	The London Borough of Southwark (Parking places) (CPZ 'C1') (No. 21) Order 2019
2019/102	The London Borough of Southwark (Parking places) (CPZ 'C2') (No. 29) Order 2019
2019/103	The London Borough of Southwark (Parking places) (CPZ 'F') (No. 15) Order 2019
2019/104	The London Borough of Southwark (Parking places) (CPZ 'G') (No. 21) Order 2019
2019/105	The London Borough of Southwark (Parking places) (CPZ 'H') (No. 8) Order 2019
2019/106	The London Borough of Southwark (Parking places) (CPZ 'L') (No. 5) Order 2019
2019/107	The London Borough of Southwark (Parking places) (CPZ 'P') (No. 3) Order 2019
2019/111	The London Borough of Southwark (Parking places) (CPZ 'E') (No. 22) Order 2019
2019/112	The London Borough of Southwark (Parking places) (CPZ 'J') (No. 13) Order 2019
2019/115	The London Borough of Southwark (Parking places) (CPZ 'B') (No. 14) Order 2019
2019/116	The London Borough of Southwark (Parking places) (CPZ 'C2') (No. 30) Order 2019
2019/117	The London Borough of Southwark (Parking places) (CPZ 'D') (No. 20) Order 2019
2019/118	The London Borough of Southwark (Parking places) (Parking zone 'PR') (No. 5) Order 2019
2019/123	The London Borough of Southwark (Parking places) (Parking zone 'R') (No. 1) Order 2019
2019/130	The London Borough of Southwark (Parking places) (CPZ 'EC') (No. 10) Order 2019
2019/131	The London Borough of Southwark (Parking places) (CPZ 'GR') (No. 14) Order 2019
2019/132	The London Borough of Southwark (Parking places) (CPZ 'NC') (No. 11) Order 2019
2019/133	The London Borough of Southwark (Parking places) (Parking zone 'P') (No. 4) Order 2019
2019/134	The London Borough of Southwark (Parking places) (Parking zone 'PR') (No. 6) Order 2019
2019/135	The London Borough of Southwark (Parking places) (Parking zone 'Q') (No. 2) Order 2019
2019/137	The London Borough of Southwark (Parking places) (CPZ 'G') (No. 22) Order 2019
2020/006	The London Borough of Southwark (Parking places) (CPZ 'B') (No. 15) Order 2020
2020/007	The London Borough of Southwark (Parking places) (CPZ 'C1') (No. 22) Order 2020
2020/008	The London Borough of Southwark (Parking places) (CPZ 'GR') (No. 15) Order 2020
2020/010	The London Borough of Southwark (Parking places) (CPZ 'M2') (No. 23) Order 2020
2020/011	The London Borough of Southwark (Parking places) (CPZ 'PR') (No. 7) Order 2020
2020/012	The London Borough of Southwark (Parking places) (CPZ 'TS') (No. 4) Order 2020
2020/018	The London Borough of Southwark (Parking places) (CPZ 'C2') (No. 31) Order 2020
2020/019	The London Borough of Southwark (Parking places) (CPZ 'GR') (No. 16) Order 2020
2020/020	The London Borough of Southwark (Parking places) (CPZ 'J') (No. 14) Order 2020
2020/021	The London Borough of Southwark (Parking places) (CPZ 'K') (No. 8) Order 2020
2020/022	The London Borough of Southwark (Parking places) (CPZ 'L') (No. 6) Order 2020
2020/023	The London Borough of Southwark (Parking places) (CPZ 'PR') (No. 8) Order 2020
2020/024	The London Borough of Southwark (Parking places) (CPZ 'R') (No. 2) Order 2020
2020/033	The London Borough of Southwark (Parking places) (Parking zone 'PW') (No. 1) Order 2020
2020/038	The London Borough of Southwark (Parking places) (CPZ 'EC') (No. 11) Order 2020
2020/046	The London Borough of Southwark (Parking places) (CPZ 'K') (No. 9) Order 2020
2020/078	The London Borough of Southwark (Parking places) (CPZ 'M2') (No. 24) Order 2020
2020/085	The London Borough of Southwark (Parking places) (Parking zone 'ED') (No. 1) Order 2020
2020/093	The London Borough of Southwark (Parking places) (CPZ 'B') (No. 16) Order 2020
2020/094	The London Borough of Southwark (Parking places) (CPZ 'C2') (No. 32) Order 2020
2020/095	The London Borough of Southwark (Parking places) (CPZ 'G') (No. 23) Order 2020
2020/104	The London Borough of Southwark (Parking places) (Parking zone 'SEB') (No. 1) Order 2020
2020/114	The London Borough of Southwark (Parking places) (CPZ 'E') (No. 23) Order 2020
2020/115	The London Borough of Southwark (Parking places) (CPZ 'J') (No. 15) Order 2020
2020/116	The London Borough of Southwark (Parking places) (CPZ 'M1') (No. 18) Order 2020
2020/117	The London Borough of Southwark (Parking places) (CPZ 'M2') (No. 25) Order 2020
2020/157	The London Borough of Southwark (Parking places) (CPZ 'B') (No. 17) Order 2020
2020/158	The London Borough of Southwark (Parking places) (CPZ 'E') (No. 24) Order 2020

SCHEDULE 1 (continued)

<i>No. of Order</i>	<i>Title of Order</i>
2020/159	The London Borough of Southwark (Parking places) (Parking zone 'ED') (No. 2) Order 2020
2020/160	The London Borough of Southwark (Parking places) (CPZ 'G') (No. 24) Order 2020
2020/161	The London Borough of Southwark (Parking places) (CPZ 'M1') (No. 19) Order 2020
2020/162	The London Borough of Southwark (Parking places) (CPZ 'NC') (No. 12) Order 2020
2020/163	The London Borough of Southwark (Parking places) (Parking zone 'P') (No. 5) Order 2020
2020/164	The London Borough of Southwark (Parking places) (Parking zone 'PW') (No. 2) Order 2020
2020/165	The London Borough of Southwark (Parking places) (Parking zone 'R') (No. 3) Order 2020
2020/166	The London Borough of Southwark (Parking places) (Parking zone 'SEB') (No. 2) Order 2020
2020/168	The London Borough of Southwark (Parking places) (Parking zone 'HH') (No. 1) Order 2020
2020/178	The London Borough of Southwark (Parking places) (CPZ 'E') (No. 25) Order 2020
2020/179	The London Borough of Southwark (Parking places) (CPZ 'EC') (No. 12) Order 2020
2020/180	The London Borough of Southwark (Parking places) (Parking zone 'HH') (No. 2) Order 2020
2020/181	The London Borough of Southwark (Parking places) (CPZ 'L') (No. 7) Order 2020
2020/182	The London Borough of Southwark (Parking places) (Parking zone 'P') (No. 6) Order 2020
2020/183	The London Borough of Southwark (Parking places) (Parking zone 'PR') (No. 9) Order 2020
2020/184	The London Borough of Southwark (Parking places) (Parking zone 'PW') (No. 3) Order 2020
2020/185	The London Borough of Southwark (Parking places) (CPZ 'TS') (No. 5) Order 2020
2020/187	The London Borough of Southwark (Parking places) (CPZ 'M2') (No. 26) Order 2020
2020/220	The London Borough of Southwark (Parking places) (CPZ 'B') (No. 18) Order 2020
2020/243	The London Borough of Southwark (Parking places) (CPZ 'B') (No. 19) Order 2020
2020/244	The London Borough of Southwark (Parking places) (CPZ 'C1') (No. 23) Order 2020
2020/245	The London Borough of Southwark (Parking places) (CPZ 'C2') (No. 33) Order 2020
2020/246	The London Borough of Southwark (Parking places) (CPZ 'EC') (No. 13) Order 2020
2020/247	The London Borough of Southwark (Parking places) (Parking Zone 'R') (No. 4) Order 2020
2020/248	The London Borough of Southwark (Parking places) (Parking zone 'TS') (No. 6) Order 2020
2020/273	The London Borough of Southwark (Parking places) (CPZ 'B') (No. 20) Order 2020
2021/001	The London Borough of Southwark (Parking places) (Map-based) (No. 1) Order 2021
2021/020	The London Borough of Southwark (Rushworth Street) (Map-based) Order 2021
2021/021	The London Borough of Southwark (Sumner Street) (Map-based) Order 2021
2021/023	The London Borough of Southwark (MTS Q1) (Map-based) Order 2021
2021/024	The London Borough of Southwark (Great Suffolk Street Development) (Map-based) Order 2021
2021/029	The London Borough of Southwark (MTS Q2) (Map-based) Order 2021
2021/031	The London Borough of Southwark (Cycle Hangars) (Map-based) Order 2021

SCHEDULE 2 - Streets within Controlled Parking Zones and Permit Eligible Properties
(see Article 3.1 – definitions of “resident” and “business user”)

Part 1 – CPZ ‘B’

<i>Street 1</i>	<i>Permit eligible properties 2</i>
ABID MEWS, SE15	All properties
ALMOND CLOSE, SE15	All properties
ALPHA STREET, SE15	All properties
ANSTEY ROAD, SE15	All properties
ATWELL ROAD, SE15	All properties
BASING COURT, SE15	All properties
BELLENDEN ROAD, SE15	18, 38-40, 52-86, 90-136, 142-144, 150-154, 158-160, 166-196 evens, 19, 41-43, 55-61, 67-79, 83-87, 89-91, 101-107, 111-131, 135-163 odds, Bellenden Road Business Centre, Bellenden Road Retail Park, Cherry Garden School, Faith Chapel, Belham Primary School, Sheffield House (1-12), Railway Arches: 196-200 and 230-234
BIRCH CLOSE, SE15	All properties
BISHOP WILFRED WOOD CLOSE, SE15	All properties
BLACKPOOL ROAD, SE15	All properties
BLLENHEIM GROVE, SE15	All properties
BOURNEMOUTH CLOSE, SE15	All properties
BOURNEMOUTH ROAD, SE15	All properties
BRAYARDS ROAD, SE15	All properties
BULL YARD, SE15	All properties
CERISE ROAD, SE15	All properties
CHADWICK ROAD, SE15	1-58 all numbers, 63-79 odds, Windsor Court (1-8)
CHOUMERT GROVE, SE15	All properties
CHOUMERT MEWS, SE15	All properties
CHOUMERT ROAD, SE15	1-7, 23, 25-79 odds, 2, 4, 8-18, 22-62, 68-98, 104 evens, The Market (all units and flats), Victoria Inn, Warwick Court, Hanover House, Girdlers Cottages, St Andrews Supported Living
CHOUMERT SQUARE, SE15	All properties
CICELY ROAD, SE15	All properties
CLAYTON ROAD, SE15	All properties
COLLYER PLACE, SE15	All properties
CONSORT ROAD, SE15	1-45, 49-73, 115-119, 143, 147-157 odds, 4-64, 9-102, 104a evens, Railway Arch 831-842, Railway Approach, Sarawak Court (1-26), Martock Court (1-40), Horeb Hall Clifton Estate: Carnicot House (1-28) and Lambrook House (1-39)
COPELAND ROAD, SE15	All properties
COSTA STREET, SE15	All properties
CROSS CLOSE, SE15	All properties
DANBY STREET, SE15	All properties
DENMAN ROAD, SE15	2
DEWAR STREET, SE15	All properties
EAST DULWICH ROAD, SE15	8, Eglington Court (1-6), Rye Apartments (1-12)
ELM GROVE, SE15	All properties
FENWICK ROAD, SE15	66-82
FRIARY ROAD, SE15	All properties
FURLEY ROAD, SE15	4
GODMAN ROAD, SE15	All properties
GOLDSMITH ROAD, SE15	25-45 odds, 38-74 evens, Angelina House (1-39), Honeywood House (1-25), Jarvis House (1-35), Richland House (1-24), Wakefield House (1-91)
GORDON ROAD, SE15	1-55, 59-85, 95-117 odds, 6-20 evens, Railway Arches 853-855
GRUMMANT ROAD, SE15	Lord Denning Court (Basement and Ground floor rear)
HABITAT CLOSE, SE15	All properties
HANOVER PARK, SE15	All properties
HARDERS ROAD, SE15	All properties
HAZEL CLOSE, SE15	All properties
HEATON ROAD, SE15	All properties
HIGHSHORE ROAD, SE15	All properties
HOLLY GROVE, SE15	All properties
HUGUENOT SQUARE, SE15	All properties
KAPUVAR CLOSE, SE15	All properties
KINSALE ROAD, SE15	All properties
LYNDHURST GROVE, SE15	71-95 odds, 92-108 evens
LYNDHURST SQUARE, SE15	All properties
LYNDHURST WAY, SE15	All properties
MAGDALENE CLOSE, SE15	All properties
MANATON CLOSE, SE15	67-95 odds, 90-122 evens

SCHEDULE 2 (continued)

<i>Street</i> 1	<i>Permit eligible properties</i> 2
MARMONT ROAD, SE15	49-91 odds, 74, Gaumont House (1-27), Hardcastle House (1-24)
MAXTED ROAD, SE15	1-5, 21, 23 odds, 2-16 evens
MAYA CLOSE, SE15	All properties
MCDERMOTT ROAD, SE15	1, 2, 4 and 31-57 odds
MEETING HOUSE LANE, SE15	The Acorn Surgery, Nell Gwynn Nursery School
MELON ROAD, SE15	All properties
MISSION PLACE, SE15	All properties
MONCRIEFF STREET, SE15	All properties
NAZARETH GARDENS, SE15	All properties
NIGEL ROAD, SE15	All properties
NUTBROOK STREET, SE15	All properties
OLIVER MEWS, SE15	All properties
PARKSTONE ROAD, SE15	All properties
PECKHAM HIGH STREET, SE15	1-51, 61-65, 71-79, 89-153, 171-177 odds, 2-26, 50-66, 72-82, 86-124, 176, 178, 182-192 evens, Dunstall House (1-24), Hamley Lodge (1-9), Marcus House (1-9), Roman House (1-9)
PECKHAM HILL STREET, SE15	122, 126-130 evens, 143-167 odds, Primrose House (1-22)
PECKHAM ROAD, SE15	110 and 112
PECKHAM RYE, SE15	16-20, 24-68, 48 and a half, Rear of 50-52, 80, 84-88, 100, 114 evens, 25-27, 31, 45-51 odds, Austins Court (1-20), Bank Apartments (1-7), Claire Court (1-9), Henley Court (1-12), Howard Court (1-35), Ryevue (1-8), Shakespeare Court (1-5), Troy Town Flats (1-52), Warburton Court (1-12)
PENNETHORNE ROAD, SE15	All properties
PHILIP WALK, SE15	1-27 odds, 6, 12-22 evens
PORTBURY CLOSE, SE15	All properties
QUANTOCK MEWS, SE15	All properties
QUEENS ROAD, SE15	2 and 4
RAUL ROAD, SE15	All properties
REEDHAM STREET, SE15	All properties
RELF ROAD, SE15	All properties
ROBERT KEEN CLOSE, SE15	All properties
RYE LANE, SE15	All properties
SANDISON STREET, SE15	All properties
SANDLINGS CLOSE, SE15	All properties
SCYLLA ROAD, SE15	1-5 odds, Bramley Court (1-4)
SHELLEY CLOSE, SE15	All properties
STAFFORDSHIRE STREET, SE15	All properties
STATION WAY, SE15	All properties
STERNHALL LANE, SE15	All properties
STURDY ROAD, SE15	1-9 odds
SUNWELL CLOSE, SE15	All properties
TROY TOWN, SE15	All properties
WILLIAM MARGRIE CLOSE, SE15	All properties
WIVENHOE CLOSE, SE15	2-28, 102-134 evens
YARNFIELD SQUARE, SE15	All properties

Part 2 – CPZ ‘C1’

<i>Street</i> 1	<i>Permit eligible properties</i> 2
AMERICA STREET, SE1	All properties
AYRES STREET, SE1	58
BANKSIDE, SE1	All properties
BARGEHOUSE STREET, SE1	All properties
BEAR GARDENS, SE1	All properties
BEAR LANE, SE1	All properties
BEDALE STREET, SE1	All properties
BLACKFRIARS ROAD, SE1	2, 4-9, 24-27, 32-46, 49, 52, 72, 74-89, 176-177, 197, 200, 202-205, 209-220, 230-231, 235, 240, 242, Blackfriars Bridge, Friars Bridge Court, Great Surrey House, Kiosk (1-3), Palestra House, Suthring House (1-5)
BOROUGH HIGH STREET, SE1	4-10, 14-16, 28-34, 38-64, 70-94 evens, 21 odds, 5 Calverts Building (1-5), Beckett House, Borough Market, Bridge House, Evans Lombe House, Guild House, Maidstone Buildings Mews, Town Hall Chambers (1-10), Tulip House
BRINTON WALK, SE1	All properties
BROADWALL, SE1	21-27 odds, Broadwall House
BURRELL STREET, SE1	All properties
BURROWS MEWS, SE1	All properties
CANVEY STREET, SE1	All properties
CATHEDRAL STREET, SE1	All properties
CHANCEL STREET, SE1	All properties

SCHEDULE 2 (continued)

<i>Street 1</i>	<i>Permit eligible properties 2</i>
COLOMBO STREET, SE1	All properties
COPPERFIELD STREET, SE1	2-6, 10, 38, 42-46 evens, 3-27 odds, Roger King House, School House, The Copperfields, Winchester Buildings (1-12)
DIRTY LANE, SE1	All properties
DOLBEN STREET, SE1	All properties
EMERSON STREET, SE1	All properties
EWER STREET, SE1	All properties
FLAT IRON SQUARE, SE1	All properties
GAMBIA STREET, SE1	All properties
GATEHOUSE SQUARE, SE1	All properties
GREAT GUILDFORD STREET, SE1	All properties
GREAT SUFFOLK STREET, SE1	2-8, 14, 18-30, 38, 48-66, 70 evens, 11-17, 27-31, 47-55 odds, Africa House, Grand Vitesse Industrial Centre, James Forbes House, Railway Arches (28-31), Seager House, South Side Apartments (1-7)
GREEN DRAGON COURT, SE1	All properties
HATFIELDS, SE1	5, 15-19, 33 odds, 1-2, 16-18 evens, Chadwick Court, Dominican Court, Enterprise House, Franciscan Court, Multisports Courts, Styles House (1-56)
HOLLAND STREET, SE1	All properties
HOPTON STREET, SE1	All properties
INVICTA PLAZA, SE1	All properties
ISABELLA STREET, SE1	All properties
JOAN STREET, SE1	All properties
KEPPEL ROW, SE1	All properties
LAVINGTON STREET, SE1	All properties
LOMAN STREET, SE1	32-36, 44-46 evens
LONDON BRIDGE, SE1	All properties
MAIDEN LANE, SE1	All properties
MAIDSTONE BUILDINGS MEWS, SE1	All properties
MONTAGUE CLOSE, SE1	All properties
NELSON SQUARE, SE1	All properties
NEW GLOBE WALK, SE1	All properties
NICHOLSON STREET, SE1	All properties
OMEARA STREET, SE1	All properties
PARIS GARDEN, SE1	All properties
PARK STREET, SE1	All properties
PEPPER STREET, SE1	All properties
PERKINS SQUARE, SE1	All properties
PLAYHOUSE COURT, SE1	All properties
PORTER STREET, SE1	All properties
REACH WALK, SE1	All properties
REDCROSS WAY, SE1	2, 4, 5-6, 10-20, 37-39, Cromwell Flats (A-K, excluding I), Railway Arches (22-25), Triangle Court (1-12, 18, 20)
RENNIE STREET, SE1	All properties
RISBOROUGH STREET, SE1	All properties
ROBINSON ROAD, SE1	All properties
ROCHESTER WALK, SE1	All properties
ROTHERHAM WALK, SE1	All properties
SAWYER STREET, SE1	5-9, Whitehill House (1-19 excluding 13)
SCORESBY STREET, SE1	All properties
SHORT STREET, SE1	4-15, 17-21, 25 odds, Milton House (1-3), St Andrews Church Hall, St Andrews Vicarage, Theatre View Apartments (1-14)
SOUTHWARK BRIDGE ROAD, SE1	1-13, 17, 33-37, 43-49, 53-61, 69, 81, 85-89 odds, 2, 22, 32-54 evens, Anchor Terrace (6-29), Intel House, Notcutt House, Railway Bridge South Side, Riverside House, Rose Court, Wigglesworth House
SOUTHWARK STREET, SE1	All properties
ST MARGARETS COURT, SE1	All properties
STAMFORD STREET, SE1	1-11, 27-45 odds, 20-22, 26-32, 52-62 evens, Dorset House, The Gallery Tower, Vivo Building, Wakefield House
STONECUTTERS LANE, SE1	All properties
STONEY STREET, SE1	1-16, 18, Arches (205, 207, 208, 213, 215, 218, 251)
SUMNER STREET, SE1	All properties
SURREY ROW, SE1	49, Lagare Apartments 51 (1-18), Lagare Apartments 53 (1-8)
THE CUT, SE1	1-9, 25, 33-53 odds, Ring Court (1-9)
THRALE STREET, SE1	All properties
TREVERIS STREET, SE1	All properties
UFFORD STREET, SE1	Southwark College
UNION STREET, SE1	All properties
UPPER GROUND, SE1	All properties
WARDENS GROVE, SE1	All properties

SCHEDULE 2 (continued)

<i>Street</i> 1	<i>Permit eligible properties</i> 2
WINCHESTER WALK, SE1	All properties

Part 3 – CPZ ‘C2’

<i>Street</i> 1	<i>Permit eligible properties</i> 2
AUSTRAL STREET, SE11	All properties
AYRES STREET, SE1	11-29 odds, 8, 14, 54-56 evens, Flatiron Yard (Units A-G, Studio A, George Bell House, Red Cross Cottages (1-6), Whitecross Cottages (1-6)
BARKHAM TERRACE, SE1	All properties
BARONS PLACE, SE1	All properties
BELVEDERE BUILDINGS, SE1	All properties
BELVEDERE PLACE, SE1	All properties
BITTERN STREET, SE1	All properties
BLACKFRIARS ROAD, SE1	92, 100, 108, 114, 140, 150, 154-156, 160, 172 evens, 105, 109-115, 133, 149-153, 169-173 odds, Bridgehouse Court (1-28), Buckstone Apartments (1-62), Computacenter House, Conquest Tower (1-140), David Barker House, Dibdin Apartments (1-56), Globe View House (1-32), Friden House, Peabody Square (Blocks A-U excluding L)
BOROUGH HIGH STREET, SE1	100, 106-154, 160-168, 178, 180, 196-230, 280-304, Alpha House, Borough Underground Station, Bridgegate House (First and Second floors, 1-14), David Bomberg House, Maple Building (1-10), Maya House (Ground, First, Second First, Third, Fourth, Fifth floors), St Josephs School House
BOROUGH ROAD, SE1	All properties
BOROUGH SQUARE, SE1	All properties
BOUNDARY ROW, SE1	All properties
BOYFIELD STREET, SE1	All properties
BROOK DRIVE, SE11	7-193 odds, 140-170 evens, Two Eagles House (1-4)
CHAPLIN CLOSE, SE1	Quentin House (37-53)
CHURCHYARD ROW, SE11	All properties
CLENNAM STREET, SE1	All properties
COLLINSON STREET, SE1	All properties
COLLINSON WALK, SE1	All properties
COLNBROOK STREET, SE1	All properties
COOPER CLOSE, SE1	All properties
DANTE PLACE, SE11	All properties
DANTE ROAD, SE11	All properties
DAVIDGE STREET, SE1	All properties
DIBDIN ROW, SE1	All properties
DISNEY PLACE, SE1	All properties
DISNEY STREET, SE1	All properties
DODSON STREET, SE1	All properties
DORRIT STREET, SE1	All properties
DOYCE STREET, SE1	1-2, 5
ELEPHANT AND CASTLE, SE1	15, 22, Elephant and Castle Station, Hannibal House (Rooms 4A-4S, Units A-Z 7th Floor, Floors 2-12), Metropolitan Tabernacle Church, Shopping Centre
ELLIOTTS ROW, SE11	All properties
GAITSKELL WAY, SE1	All properties
GARDEN ROW, SE1	All properties
GAUNT STREET, SE1	All properties
GAYWOOD STREET, SE1	All properties
GEORGE MATHERS ROAD, SE11	All properties
GERRIDGE STREET, SE1	All properties
GLADE PATH, SE1	All properties
GLADSTONE STREET, SE1	All properties
GLASSHILL STREET, SE1	All properties
GRAY STREET, SE1	Quentin House (1-36)
GREAT GUILDFORD STREET, SE1	49-56
GREAT SUFFOLK STREET, SE1	57-63, 77-79, 83, 91-93, 101-109, 125-137, 145 odds, 72-76, 80-108, 114, 156-176, 202-204 evens, Collinson Court (1-72), Global House, Nexus Apartments (1-9), Pegasus House, Signal House (Flats 1-25, Units 1-5), Suffolk House (Units 1-4, 7-8), Victoria Buildings (A-L), Wireworks Court (1-14, Unit 2)
HARMSWORTH MEWS, SE11	All properties
HAYLES STREET, SE11	All properties
HEDGER STREET, SE11	All properties
HILARY MEWS, SE1	All properties
HOLYOAK ROAD, SE11	All properties

SCHEDULE 2 (continued)

<i>Street 1</i>	<i>Permit eligible properties 2</i>
ISAAC WAY, SE1	All properties
KEYWORTH STREET, SE1	All properties
KING EDWARD WALK, SE1	All properties
KING JAMES COURT, SE1	All properties
KING JAMES STREET, SE1	All properties
KINGS BENCH STREET, SE1	All properties
LAMBETH ROAD, SE1	6, 44-46, 52 evens, Imperial War Museum, St Georges Cathedral, St Georges Cathedral Primary School
LAMLASH STREET, SE11	All properties
LANCASTER STREET, SE1	All properties
LANT STREET, SE1	All properties
LIBRARY STREET, SE1	All properties
LILY MEWS, SE11	All properties
LITTLE DORRIT COURT, SE1	All properties
LONDON ROAD, SE1	All properties
MARSHALSEA ROAD, SE1	All properties
MCCOID WAY, SE1	All properties
MILCOTE STREET, SE1	All properties
MINT STREET, SE1	All properties
MORLEY STREET, SE1	68-69, Amigo House (1-30), Guthrie Court (1-34)
NEW KENT ROAD, SE1	26-32 evens
NEWINGTON BUTTS, SE11	80, 136-138 evens
NEWINGTON CAUSEWAY, SE1	18-26, 38-54, 58-66, 70, 80-94, 100 evens, Lancaster House, Eileen House, Newington Court Business Centre (unit 1-10, arches 80-81), Railway Arch E
ORIENT STREET, SE11	All properties
OSWIN STREET, SE11	All properties
PICKWICK STREET, SE1	All properties
PLAYHOUSE COURT, SE1	All properties
POCOCK STREET, SE1	All properties
PONTYPOOL PLACE, SE1	All properties
PRINCESS STREET, SE1	All properties
REDCROSS WAY, SE1	46, 74-78, 82 evens, 99 odds, Art House, Hatters Court (1-9), Monarch Buildings, The Cathedral School of St Saviour and St Mary Overy Marshalsea Estate: Avery House (1-4), Babington House (1-20) and Pattison House (1-50)
RUSHWORTH STREET, SE1	All properties
SANCTUARY STREET, SE1	All properties
SAWYER STREET, SE1	24, Borough Academy
SCOVELL CRESCENT, SE1	All properties
SCOVELL ROAD, SE1	All properties
SILEX STREET, SE1	All properties
SOUTHWARK BRIDGE ROAD, SE1	56-118, 132, 136-142, 146-166, 250 evens, 91-137, 175-201, 207, 229-237, 241-243, 251, Railway Arch (73, 75, 76), Winchester House (1-9)
ST GABRIEL WALK, SE1	All properties
ST GEORGES CIRCUS, SE1	All properties
ST GEORGES ROAD, SE1	All properties
SUDREY STREET, SE1	All properties
SURREY ROW, SE1	2
TOULMIN STREET, SE1	All properties
TRUNDLE STREET, SE1	All properties
VALENTINE PLACE, SE1	All properties
VALENTINE ROW, SE1	All properties
VINE YARD, SE1	All properties
WATERLOO ROAD, SE1	187-191, 195-203, 207, 215-241, 259-261 odds, 246, 256-280, 284-302 evens, Barons Place, Northcott House, Polychrome Court (1-12), Wellington Lodge (1-3, 101-105, 201-205, 301-305, 401-405, 501-505, 601-605, 701-702)
WEBBER ROW, SE1	All properties
WEBBER STREET, SE1	All properties
WELLER STREET, SE1	All properties
WEST SQUARE, SE11	All properties
WESTMINSTER BRIDGE ROAD, SE1	1-7, 37-47, 55, 59 odds, 14-18, 50 evens, Cathedral House, Romero House, St Georges Cathedral, St Georges Mews (1-5, Unit 6, G and 2nd Floor), The Chandlery, Whitehorse Mews

SCHEDULE 2 (continued)

Part 4 – CPZ ‘D’

<i>Street</i> 1	<i>Permit eligible properties</i> 2
ALDERNEY MEWS, SE1	All properties
ALICE STREET, SE1	All properties
ARCH STREET, SE1	All properties
AVONMOUTH STREET, SE1	All properties
BARTHOLOMEW STREET, SE1	All properties
BATH TERRACE, SE1	All properties
BEDFORD ROW, SE1	All properties
BERMONDSEY SQUARE, SE1	All properties
BERMONDSEY STREET, SE1	219-233, 249 odds, 244, 256 evens, Central Hall, Trocette Mansions (1-28) Cluny Estate: Mendham House (1-30)
BOROUGH HIGH STREET, SE1	223-241, 275-289, 291-307, 323-325 odds, Light Room Apartments (1-5)
BROCKHAM STREET, SE1	All properties
BURBAGE CLOSE, SE1	All properties
BURGE STREET, SE1	All properties
CARDINAL BOURNE STREET, SE1	All properties
CHETTLE CLOSE, SE1	All properties
CLUNY PLACE, SE1	All properties
COLE STREET, SE1	All properties
COUNTY STREET, SE1	All properties
DECIMA STREET, SE1	All properties
DEVERELL STREET, SE1	All properties
DICKENS SQUARE, SE1	All properties
EMPIRE SQUARE, SE1	All properties
FALMOUTH ROAD, SE1	All properties
GARLAND CLOSE, SE1	All properties
GRADUATE PLACE, SE1	All properties
GREAT DOVER STREET, SE1	All properties
GREEN WALK, SE1	All properties
HANKEY PLACE, SE1	All properties
HARPER ROAD, SE1	All properties
HORSEMONGER MEWS, SE1	All properties
HULME PLACE, SE1	All properties
LANSDOWNE PLACE, SE1	All properties
LAW STREET, SE1	All properties
LONG LANE, SE1	34, 46, 74-84, 100-102, 142-158, 190-196, 208-230 evens, Aylesford House (1-45), Cooperage House (1-7), Dunkirk House (1-15), Halling House (1-12), Printworks Apartments (1-16), Quastel House (1-20), Tangerine House (18-23) Cluny Estate: Archdale House (1-38)
MANCIPLE STREET, SE1	All properties
MEADOW ROW, SE1	All properties
MERRICK SQUARE, SE1	All properties
NEW KENT ROAD, SE1	34 even, 81-83, 95, 157-179, 183-185, 189-220, 221 odds, Albert Barnes House (1-99), Arches 104-105, St Saviours and St Olaves C of E secondary school, Tavern Court (1-17)
NEWINGTON CAUSEWAY, SE1	1-9, 57-67, 89, 93, 119-123, Metro Central Heights (1-481), Newington Court (Units 1, 3, 4, Arches 79-81, 84-85), Pioneer Building (1-38), Sessions House, West Combe Apartments (1-9)
PARDONER STREET, SE1	All properties
PILGRIMAGE STREET, SE1	All properties
POTIER STREET, SE1	All properties
PRIORESS STREET, SE1	All properties
REPHIDIM STREET, SE1	All properties
ROCKINGHAM STREET, SE1	All properties
ROTHSAY STREET, SE1	All properties
SOUTHALL PLACE, SE1	All properties
SPURGEON STREET, SE1	All properties
STAPLE STREET, SE1	All properties
STERRY STREET, SE1	All properties
SWAN STREET, SE1	All properties
TABARD STREET, SE1	6-12, 20, 30-32, 40-44, 56-58, 254 evens, 9-19, 25-29, 217, 269-279 odds, Arcadia House (1-6), Becket House (1-90), Carlile House (1-12), Pallant House (1-57), Pilgrim House (1-62)
TARN STREET, SE1	All properties
TIVERTON STREET, SE1	All properties
TOWER BRIDGE ROAD, SE1	25-91, 97-115 odds
TRINITY CHURCH SQUARE, SE1	All properties
TRINITY STREET, SE1	All properties

SCHEDULE 2 (continued)

<i>Street</i> 1	<i>Permit eligible properties</i> 2
WESTON STREET, SE1	119, 122-134 evens, Chartham House (1-33), Eastwell House (1-73), Elim Estate (1-121 excluding 102 and 114), Kensing House (1-15), Seal House (1-20), Tangerine House (1-17)
WILDS RENTS, SE1	All properties

Part 5 – CPZ ‘E’

<i>Street</i> 1	<i>Permit eligible properties</i> 2
ALBERTA STREET, SE17	All properties
AMBERGATE STREET, SE17	All properties
AMELIA STREET, SE17	All properties
ANGEL LANE, SE17	1-7 odds, Arches 2-18 evens
BERRYFIELD ROAD, SE17	All properties
BORRETT CLOSE, SE17	All properties
BRAGANZA STREET, SE17	All properties
CANTERBURY PLACE, SE17	All properties
CHAPTER ROAD, SE17	7-39 odds, 8-22, 26-28 evens
COOKS ROAD, SE17	All properties
CRAMPTON STREET, SE17	All properties
DANSON MEWS, SE17	All properties
DE LAUNE STREET, SE17	All properties
DELVERTON ROAD, SE17	All properties
DODDINGTON GROVE, SE17	All properties
DODDINGTON PLACE, SE17	All properties
ELEPHANT AND CASTLE, SE1	All properties
FAUNCE STREET, SE17	All properties
FLEMING ROAD, SE17	All properties
FREDERICK ROAD, SE17	All properties
GAZA STREET, SE17	All properties
GREIG TERRACE, SE17	All properties
HAMPTON STREET, SE1	All properties
HARMSWORTH STREET, SE17	All properties
HOWELL WALK, SE1	All properties
ILIFFE STREET, SE17	All properties
ILIFFE YARD, SE17	All properties
KENNINGTON PARK PLACE, SE11	1-3, 5, 10-16, Kennington Park House (1-40)
KENNINGTON PARK ROAD, SE11	57-83, 87-167 odds, Guinness Buildings (1-160), Sackville Court (1-10), St Mary's Church
MANOR PLACE, SE17	All properties
MARLBOROUGH CLOSE, SE17	All properties
MARSLAND CLOSE, SE17	All properties
MARTARA MEWS, SE17	All properties
NEWINGTON BUTTS, SE1	16a, 91-129 odds, Sherston Court (1-57)
OCCUPATION ROAD, SE17	1, 2-6, 7
PASLEY CLOSE, SE17	All properties
PEACOCK STREET, SE17	All properties
PEACOCK YARD, SE17	All properties
PENROSE STREET, SE17	St Pauls C of E Primary School
PENTON PLACE, SE17	All properties
ROBERT DASHWOOD WAY, SE17	All properties
ROYAL ROAD, SE17	All properties
RUTLEY CLOSE, SE17	All properties
SHARSTED STREET, SE17	All properties
SPARE STREET, SE17	All properties
ST AGNES PLACE, SE11	1-7 odds, Brandon Estate: Conant House (1-84)
ST PAULS TERRACE, SE17	All properties
STEEDMAN STREET, SE17	All properties
STOPFORD ROAD, SE17	All properties
TARVER ROAD, SE17	All properties
THRUSH STREET, SE17	All properties
WALWORTH ROAD, SE17	2-14, 82-96, 100, 114-140, 144-152, 156-164, 176-204, 208-252 evens, Stanhope House, Julian Markham House, John Smith House, Eagle Yard, Eagle Yard Arch, Dashwood Studios
WESLEY CLOSE, SE17	All properties
WESTCOTT ROAD, SE17	All properties
WINCHESTER CLOSE, SE17	All properties

SCHEDULE 2 (continued)

Part 6 – CPZ ‘EC’

<i>Street</i> 1	<i>Permit eligible properties</i> 2
ADA ROAD, SE5	All properties
ARTICHOKE PLACE, SE5	All properties
BALLOW CLOSE, SE5	All properties
BANTRY STREET, SE5	All properties
BELHAM WALK, SE5	All properties
BENHILL ROAD, SE5	All properties
BONSOR STREET, SE5	All properties
BRISBANE STREET, SE5	All properties
BROOME WAY, SE5	All properties
BRUNSWICK PARK, SE5	All properties
BRUNSWICK VILLAS, SE5	All properties
BULLACE ROW, SE5	All properties
CAMBERWELL CHURCH STREET, SE5	3-51, 55-75, 79-81, Gilesmead (1-40), St Giles Centre (A-C)
CAMBERWELL GREEN, SE5	27 odds, 48-54 evens, Brighton House (1-8), Camberwell Library, (Peabody Estate (Blocks A-P excluding I), Park House (1-8), Lomond House (1-16, 24-49, First Floor, Day Centre),
CAMBERWELL ROAD, SE5	201-219, 227, 303-315, 319 odds, Elmington Estate: Keats House (1-32), Kipling House (1-21), Lamb House (1-40), Landor House (1-43), Marvell House (1-45) and Milton House (1-31)
CASPIAN STREET, SE5	All properties
CHISWELL STREET, SE5	All properties
COLEBY PATH, SE5	All properties
COLEMAN ROAD, SE5	All properties
COTTAGE GREEN, SE5	All properties
DALWOOD STREET, SE5	Safara House (1-9)
DATCHELOR PLACE, SE5	All properties
DEYNSFORD ROAD, SE5	All properties
DOBSON WALK, SE5	All properties
DON PHELAN CLOSE, SE5	All properties
DOWLAS STREET, SE5	All properties
DRAYCOTT CLOSE, SE5	All properties
DURFEY PLACE, SE5	All properties
EDMUND STREET, SE5	All properties
ELMINGTON ROAD, SE5	All properties
GABLES CLOSE, SE5	All properties
HARRIS STREET, SE5	All properties
HARVEY ROAD, SE5	All properties
HAVIL STREET, SE5	All properties
HOPEWELL STREET, SE5	All properties
HORSNELL CLOSE, SE5	All properties
JAGO WALK, SE5	All properties
KIMPTON ROAD, SE5	All properties
LOMOND GROVE, SE5	All properties
MARIANNE CLOSE, SE5	All properties
MARY DATCHELOR CLOSE, SE5	All properties
NEW CHURCH ROAD, SE5	36-48, 74 evens, Ayres Court (1-24), Evelina Mansions (1-72), Leslie Prince Court (1-12)
NEWENT CLOSE, SE15	98-104 evens
NOTLEY STREET, SE5	All properties
OWGAN CLOSE, SE5	All properties
PARKHOUSE STREET, SE5	All properties
PECKHAM ROAD, SE5	27-31 odds, Sunshine House Glebe Estate: Bentley House (1-89), Dawson House (1-13), Dryden House (1-13), Lingleigh House (1-55) and Mayward House (1-38 excluding 25)
PICTON STREET, SE5	All properties
RAINBOW STREET, SE5	All properties
SAM KING WALK, SE5	All properties
SANSOM STREET, SE5	All properties
SCEAUX GARDENS, SE5	All properties
SEARS STREET, SE5	All properties
SEDGMOOR PLACE, SE5	All properties
SOUTHAMPTON WAY, SE5	1-13, 17-69, 73, 79, 85-107, 113, 117-121 125-191 odds 6, 34, 42-44, 48-46, 60-64, 74-102, 156-162, 188-194 evens, Beacon House (1-10), Claremont Villas (Ground floor 1-5, First floor 1-5, 6), Fresco House (1-17), Hambling Court (1-34), Lesoco Camberwell Centre, Newman House 1-6, Secco House (1-11), Windmill Court (1-8)
ST GILES ROAD, SE5	All properties
STACY PATH, SE5	All properties

SCHEDULE 2 (continued)

<i>Street</i> 1	<i>Permit eligible properties</i> 2
TILSON CLOSE, SE5	All properties
VICARAGE GROVE, SE5	All properties
WELLS WAY, SE5	66, 146-156 evens, 77-147 odds, The Well Community Church

Part 7 – CPZ ‘ED’

<i>Street</i> 1	<i>Permit eligible properties</i> 2
ARNHEM WAY, SE22	All properties
DELFT WAY, SE22	All properties
DERWENT GROVE, SE22	All properties
DEVENTER CRESCENT, SE22	All properties
EAST DULWICH GROVE, SE22	1-129 odds, 4-32, 36-48, 56-86 evens, Dulwich Hospital, Tessa Apartments (1-9), Tessa Jowell Health Centre, Upton Court (1-12)
ELSIE ROAD, SE22	All properties
GLENGARRY ROAD, SE22	All properties
GREEN DALE CLOSE, SE22	1-9 odds and evens
GROVE VALE, SE22	18-68, 72, 94-106 evens, East Dulwich Railway Station, School House
HILLSBORO ROAD, SE22	All properties
HILVERSUM CRESCENT, SE22	All properties
ISEL WAY, SE22	All properties
JARVIS ROAD, SE22	All properties
KEMPIS WAY, SE22	All properties
LORDSHIP LANE, SE22	2-54 evens
MATHAM GROVE, SE22	All properties
MELBOURNE GROVE, SE22	1-61 odds, 2-90 evens, Melbourne Terrace (1-6)
NIMEGAN WAY, SE22	All properties
OXONIAN STREET, SE22	All properties
RAILWAY RISE, SE22	All properties
ST BARNABAS CLOSE, SE22	All properties
STEEN WAY, SE22	All properties
TARBERT ROAD, SE22	All properties
TELL GROVE, SE22	1-13 odds and evens, 15-27 odds
TERBORCH WAY, SE22	All properties
THORNCOMBE ROAD, SE22	All properties
TINTAGEL CRESCENT, SE22	All properties
TINTAGEL GARDENS, SE22	All properties
TROSSACHS ROAD, SE22	All properties
VELDE WAY, SE22	All properties
ZENORIA STREET, SE22	All properties

Part 8 – CPZ ‘F’

<i>Street</i> 1	<i>Permit eligible properties</i> 2
ARCHIE STREET, SE1	All properties
BADEN PLACE, SE1	All properties
BARNHAM STREET, SE1	All properties
BATTLE BRIDGE LANE, SE1	All properties
BELL YARD MEWS, SE1	All properties
BERMONDSEY STREET, SE1	2-10, 14, 40-98, 102-136, 140, 156, 168-170, 180-214 evens, 1-25, 33, 37-47, 55, 59-71, 75, 79-81, 99-109, 139-147, 151-153, 159, 163-181, 187-193, 199 odds, The Tanneries, The Watch House, Tyers Estate (1-70), Venture Court (1-10), Woolpack
BLACK SWAN YARD, SE1	All properties
BLUELION PLACE, SE1	All properties
BOROUGH HIGH STREET, SE1	7-11, 15, 19-21, 27-31, 35, 39-103, 107-109, 121-169, 173-191, 199-221 odds, Three Tuns House (Unit 1-3, Suites 1-16, A-H)
BOWLING GREEN PLACE, SE1	All properties
BRAIDWOOD STREET, SE1	All properties
BRUNSWICK COURT, SE1	All properties
CARMARTHEN PLACE, SE1	All properties
CHALONER COURT, SE1	All properties
CHAPEL COURT, SE1	All properties
CITY WALK, SE1	All properties
COTTONS LANE, SE1	All properties
CROSBY ROW, SE1	All properties
CROWN SQUARE, SE1	All properties
CRUCIFIX LANE, SE1	All properties
DRUID STREET, SE1	All properties
DUCHESS WALK, SE1	All properties

SCHEDULE 2 (continued)

<i>Street 1</i>	<i>Permit eligible properties 2</i>
DUKE STREET HILL, SE1	All properties
DUNSTERVILLE WAY, SE1	All properties
EARLS WAY, SE1	All properties
ENGLISH GROUNDS, SE1	All properties
FAIR STREET, SE1	2, 9, 10
FENNING STREET, SE1	All properties
GREAT MAZE POND, SE1	All properties
GUY STREET, SE1	All properties
HARDWIDGE STREET, SE1	All properties
HATCHERS MEWS, SE1	All properties
HAYS LANE, SE1	All properties
HOLYROOD STREET, SE1	All properties
JOINER STREET, SE1	All properties
KINGS HEAD YARD, SE1	All properties
KIPLING STREET, SE1	All properties
KIRBY GROVE, SE1	All properties
LAMB WALK, SE1	All properties
LEATHERMARKET COURT, SE1	All properties
LEATHERMARKET STREET, SE1	All properties
LONDON BRIDGE, SE1	1
LONDON BRIDGE STREET, SE1	All properties
LONDON BRIDGE WALK, SE1	All properties
LONG LANE, SE1	1, 5-35, 85-89, 109-111, 115, 127, 165-171, 175, 193-211, 217-219, 229-231, 237-245, 249-253, Balin House (1-70), Blue Lion Place (Unit 10, Studio 3), Calico House (Unit 1 and 2, Apartment 2-11), Clay Court (1-11), Coach House Mews (1-8, Ground, First, Office and Recording Units), Dundee Court (1-7), Fossil Court (1-11), Glenrose Court (1-8), Godfree Court (8-21), Kimber Court (1-5), Madison Apartments (101-108, 201-208, 301-308, 401-406, 501-506, 601-603), Radisson Court (First floor, fourth floor, fifth floor), Rudyard Court (1-18), Tanners Yard (1-57, Thirty Six and a half), Taper Building (1-60), Villiers Court (1-19)
MAGDALEN STREET, SE1	All properties
MALTINGS PLACE, SE1	All properties
MARKET YARD MEWS, SE1	All properties
MELIOR PLACE, SE1	All properties
MELIOR STREET, SE1	All properties
MERMAID COURT, SE1	All properties
MORE LONDON PLACE, SE1	All properties
MORE LONDON RIVERSIDE, SE1	All properties
MOROCCO STREET, SE1	All properties
NEWCOMEN STREET, SE1	All properties
NEWHAMS ROW, SE1	All properties
OXFORD DRIVE, SE1	All properties
PLANTAIN PLACE, SE1	All properties
PORLOCK STREET, SE1	All properties
POTTERS FIELDS, SE1	All properties
QUEEN ELIZABETH STREET, SE1	1A
RAILWAY APPROACH, SE1	All properties
ROPER LANE, SE1	All properties
ROYAL OAK YARD, SE1	All properties
SHAND STREET, SE1	All properties
SHIP AND MERMAID ROW, SE1	All properties
SNOWFIELDS, SE1	All properties
ST THOMAS STREET, SE1	All properties
STILL WALK, SE1	All properties
TABARD STREET, SE1	All properties
TALBOT YARD, SE1	All properties
TANNER STREET, SE1	1-9, 31-33, 37, 43 odds, 4, 32, 36, 40 evens, Cob Swan Court (16-19), Cygnet Swan Court (12, 13, 15), Park West Apartments (1-11), Pen Swan Court (1, 2, 6), Swan Court (Suites 1, 3-5, Units 3A, 9-11, 101A, 101B, 201 and 202), Tanner House (1-26)
TENNIS STREET, SE1	All properties
THE QUEENS WALK, SE1	All properties
TOOLEY STREET, SE1	2-6, 48-60, 82-84, 88-114, 118-154, 160, 186-188 evens, 1-5, 15-37, 47-53, 115, 125-127, 139, 147, 155, 181, 199-201, Aston Webb House (1-14), Counting House, Denmark House, Devon Mansions (1-108), Emblem House, Hays Galleria, Hays Lane House, London Bridge Hospital, London Bridge Station, Lowri Building (1-10), St Lukes Court (1-14)
TOWER BRIDGE ROAD, SE1	1, 151-153, 157-159, 165-175, 185, 189-193, Maltings Place, Terracotta Court, Tower Bridge, Tower Gate House

SCHEDULE 2 (continued)

<i>Street</i> 1	<i>Permit eligible properties</i> 2
TYERS GATE, SE1	All properties
WEAVERS LANE, SE1	All properties
WESTON STREET, SE1	29, 47-49, 55, 73-87, 95, 115-117 odds, 42, 48-66, 70-72, 80, 106-108, 120, Bridgewalk Heights (1-35 (excluding 4, 14 and 24), Burwash House (1-78) Kipling Estate, Capital House, Helder Court (1-20) Kipling Estate, Marklake Court (1-27), Mulvaney Way (1-30) Kipling Estate, Simla House (1-79) Kipling Estate, Taper Building (61-95), The Grain Stores, The Leathermarket, The Greenwood Theatre, Trowbray House, Wolfson House
WHITE HART YARD, SE1	All properties
WHITES GROUNDS, SE1	All properties

Part 9 – CPZ ‘G’

<i>Street</i> 1	<i>Permit eligible properties⁹</i> 2
ABBEY STREET, SE1	162-168 evens, 177 odds, Lupin Port (1-83), Neckinger Mills (Studio 1-9), Pitman Building (11-35), Queens Court (1-8), Railway Arch 75A
ARABELLA STREET, SE16	All properties
BANYARD ROAD, SE16	All properties
BEN SMITH WAY, SE16	All properties
BENWICK CLOSE, SE16	All properties
BERMONDSEY WALL EAST, SE16	All properties
BERMONDSEY WALL WEST, SE16	All properties – excluding Nos. 30-32 Bermondsey Wall West;
BEVINGTON STREET, SE16	All properties
BOSS STREET, SE1	All properties
BREWERY SQUARE, SE1	All properties
BUTTERFIELD CLOSE, SE16	All properties
CATHAY STREET, SE16	All properties
CAYENNE COURT, SE1	All properties
CHAMBERS STREET, SE16	All properties
CHERRY GARDEN STREET, SE16	All properties
CLEMENTS ROAD, SE16	All properties
COLLETT ROAD, SE16	All properties
COPPER ROW, SE1	All properties
COXSON WAY, SE1	All properties
CURLEW STREET, SE1	All properties
DARTLE COURT, SE16	All properties
DOCKHEAD, SE1	All properties
DOCKLEY ROAD, SE16	20-34 evens, Spa Business Park (Unit 1, 4-13, Arch 4-6)
DRUID STREET, SE1	All properties
DRUMMOND ROAD, SE16	All properties
EAST LANE, SE16	All properties
EMBA STREET, SE16	All properties
FAIR STREET, SE1	24-26, Tower Bridge Primary School
FARNCOMBE STREET, SE16	All properties
FENNER CLOSE, SE16	All properties
FOUNTAIN GREEN SQUARE, SE16	All properties
FRANKLAND CLOSE, SE16	All properties
FREAN STREET, SE16	All properties
FREDA STREET, SE16	All properties
FULFORD STREET, SE16	All properties
GAINSFORD STREET, SE1	All properties
GEORGE ROW, SE16	All properties
GILLISON WALK, SE16	All properties
HORSELYDOWN LANE, SE1	All properties
JACOB STREET, SE1	All properties
JAMAICA ROAD, SE16	All properties
JANEWAY PLACE, SE16	All properties
JANEWAY STREET, SE16	All properties
JOHN MCKENNA WALK, SE16	All properties
JOHN ROLL WAY, SE16	All properties

⁹ Excluding all current or future properties at:-

Sites E, F, H, S and U, Bermondsey Spa development (land bounded by Jamaica Road, Old Jamaica Road, Thurland Road, Spa Road, Abbey Street and adjacent to Lupin Point SE16) – including properties with addresses in either Davoll Court, Marine Street; Eyot House, Rouel Road; Eyot House, Sun Passage; Hicks House, Spa Road; Prospect House, Frean Street; Prospect House, Old Jamaica Road; Prospect House or Sun Passage.

SCHEDULE 2 (continued)

<i>Street</i> 1	<i>Permit eligible properties</i> 2
KEETONS ROAD, SE16	All properties
KING EDWARD THE THIRD MEWS, SE16	All properties
KOOPS MILL MEWS, SE1	All properties
LAFONE STREET, SE1	All properties
LAYARD SQUARE, SE16	All properties
LINSEY STREET, SE16	All properties
LLEWELLYN STREET, SE16	All properties
LOCKWOOD SQUARE, SE16	All properties
MAGUIRE STREET, SE1	All properties
MAJOR ROAD, SE16	All properties
MARDEN SQUARE, SE16	All properties
MARIGOLD STREET, SE16	All properties
MARINE STREET, SE16	Calico Court (1-25), Davoll Court (1-26), Eyot House (1-52), Kimmins Court (7-8), School House Dickens Estate: Bowley House (1-43) and Casby House (1-83)
MILL STREET, SE1	All properties
MILLENNIUM SQUARE, SE1	All properties
NECKINGER STREET, SE16	All properties
NESS STREET, SE16	All properties
NEW PLACE SQUARE, SE16	All properties
OLD JAMAICA ROAD, SE16	All properties – excluding No. 43 Old Jamaica Road and the former “Rising Sun” public house, Nos. 72-74 Old Jamaica Road;
PARADISE STREET, SE16	All properties
PARKERS ROW, SE1	All properties
PERRY ROAD, SE16	All properties
PHOENIX WHARF ROAD, SE1	All properties
POTTERY STREET, SE16	All properties
PRITER ROAD, SE16	All properties
PRITER WAY, SE1	All properties
PROSPECT STREET, SE16	All properties
PROVIDENCE SQUARE, SE1	All properties
QUEEN ELIZABETH STREET, SE1	3-27, 31, 37-39 odds, 2, 10-12, 20-22, 60 evens, Candishe House (1-11), Canvas House (3-7), City Pantry, Crown and Sceptre House, Crown Apartments (1-10), Jubilee Yard (Canvas House, The Flag Store 3-12), Pyramid Building, Southview House (1-9), The Circle (1-2, 4-5, 9-18, 20-22, 28-75, 77-81, 94-187, 197-236, 249-356, 358-361)
ROTHERHITHE STREET, SE16	All properties
SCOTT LIDGETT CRESCENT, SE16	All properties
SHAD THAMES, SE1	All properties
SLIPPERS PLACE, SE16	All properties
SOUTHWARK PARK ROAD, SE16	304-330, 386-418, 440 evens, 297-307, 325, 345, 351-361, 385-411, 483-485 odds, Kirby Estate (1-117 excluding 22, 38), Millpond Old Peoples Home, Southwark Park Day Centre, Southwark Park Estate (1-64), Southwark Park Primary School, St Andrews House (1-17), St Crispins Church Hall, The Lodge
SPA ROAD, SE16	150, Hicks House (37-48), Messenger Court (1-33), Railway Arches (111-116, 704-708, 704W, 705W, 706W), Voyager Business Centre (Unit 1-8)
ST JAMES'S ROAD, SE16	32-38, 72-96 evens, 41-103 odds, Apollo Business Park (Arches 1-12, 15, 17, 20-21, Units 1-17), Arch 21, Bermondsey Gospel Hall, Discovery Business Park (Units 1-10, 13-16, 18-20, 25, 27), Nursery, Railway Arches (654-658, 658W, 659B, 659C)
STORKS ROAD, SE16	All properties
SUGAR LANE, SE16	All properties
SUN PASSAGE, SE16	All properties
SWEENEY CRESCENT, SE1	All properties – excluding the former “Gelding Mission Hall”, Sweeney Crescent, SE1 2DS;
TANNER STREET, SE1	116-118, 132-146 evens, Alwin Apartments (1-3)
THREE OAK LANE, SE1	All properties
THURLAND ROAD, SE16	All properties
TOOLEY STREET, SE1	198 evens, 203-205, 211, 249-255, 281 odds, Devon Mansions (109-180, 331-454), Hartland House (1-5, Basement)
TOUSSAINT WALK, SE16	All properties
TOWER BRIDGE ROAD, SE1	182, 192-226 evens, St Johns Estate (1-79), Tower Bridge House
TRANTON ROAD, SE16	All properties
WATERSIDE CLOSE, SE16	All properties
WEBSTER ROAD, SE16	All properties
WEST LANE, SE16	All properties
WILLIAM ELLIS WAY, SE16	All properties
WILSON GROVE, SE16	All properties
WOLSELEY STREET, SE1	All properties

SCHEDULE 2 (continued)

Part 10 – CPZ ‘GR’

<i>Street</i> 1	<i>Permit eligible properties</i> 2
ABBEY STREET, SE1	58, 70, 84, 122-160 evens, 103-115, 161, 171 odds, Bromleigh House (1-22), Fleece House (1-6), New Amelia Apartments (1-9), Priory Court (1-13), St Saviours Estate: Attilburgh House (1-42), Breton House (1-40), Chartes House (1-32), Marlow House (1-16), Preston House (1-32), Rufus House (1-32), St Owen House (1-36) Thetford House (1-42) and Tomson House (1-18)
ABERCORN WAY, SE1	All properties
ABERDOUR STREET, SE1	All properties
ALSCOT ROAD, SE1	All properties
ALSCOT WAY, SE1	All properties
ARTS LANE, SE16	All properties
BACON GROVE, SE1	All properties
BAKERY STREET, SE16	All properties
BEVINGTON PATH, SE1	All properties
BRIDEWAIN STREET, SE1	All properties
BUSHBABY CLOSE, SE1	All properties
BUTTERMERE CLOSE, SE1	All properties
CHAUCER DRIVE, SE1	All properties
CRIMSCOTT STREET, SE1	All properties
CURTIS STREET, SE1	All properties
CURTIS WAY, SE1	All properties
DOCKLEY ROAD, SE16	All properties
DUNLOP PLACE, SE16	All properties
DUNTON ROAD, SE1	All properties
ENID STREET, SE16	All properties
FENDALL STREET, SE1	All properties
FORT ROAD, SE1	All properties
GEDLING PLACE, SE1	All properties
GRANGE ROAD, SE1	All properties
GRANGE WALK, SE1	All properties
GRANGE WALK MEWS, SE1	All properties
GRANGE YARD, SE1	All properties
GRIGGS PLACE, SE1	All properties
GUINNESS SQUARE, SE1	All properties
HAVEN WAY, SE1	All properties
HAZEL WAY, SE1	All properties
HENDRE ROAD, SE1	All properties
HENLEY DRIVE, SE1	All properties
KEATS CLOSE, SE1	All properties
LEROY STREET, SE1	All properties
LIMASOL STREET, SE16	All properties
LONG WALK, SE1	All properties
LONGFELLOW WAY, SE1	All properties
LYNTON ROAD, SE1	1-5, 11-23 odds, 2-8, 12-16 evens, Otterden Terrace (1-4)
MALTBY STREET, SE1	All properties
MANDELA WAY, SE1	All properties
MARCIA ROAD, SE1	All properties
MILLSTREAM ROAD, SE1	All properties
MILTON CLOSE, SE1	All properties
NECKINGER, SE16	All properties
NEW TANNERY WAY, SE1	All properties
OLD ABBEY LANE, SE16	All properties
OLD KENT ROAD, SE1	59-67, 145, 155-171, 177-195, 199, 205-209, 221-233, 249-279, Avington Court (12-37), Bamatt House (1-8), Dover Flats (1-92), Kingsley Flats (1-106), Waleran Flats (1-107 excluding 20)
OREILLY STREET, SE1	All properties
OXLEY CLOSE, SE1	All properties
PAGES WALK, SE1	All properties
PENRY STREET, SE1	All properties
POPE STREET, SE1	All properties
PURBROOK STREET, SE1	All properties
RADCLIFFE ROAD, SE1	All properties
RILEY ROAD, SE1	All properties
ROUEL ROAD, SE16	60 evens, 65-77 odds
SETCHELL ROAD, SE1	43-53, New Claremont Apartments (1-8)
SETCHELL WAY, SE1	All properties
SOUTHWARK PARK ROAD, SE16	2-48 evens, 55, Harris Academy

SCHEDULE 2 (continued)

<i>Street</i> 1	<i>Permit eligible properties</i> 2
SPA ROAD, SE16	7, 11-17 odds, 78, 82-86, 92, 96-104, 108-114, 122-130, 148, Albert Mckenzie House (1-24), Aulay House (1-20), Bolanachi Building (1-80), Cube House (Flat 1-21 excluding 14, Unit 14A, 15B, 17D), Hermitage House (1-9), Old Town Hall Apartments (1-41), Pollard House (1-21), Pullman Building (1-24), Sandover House (1-42), Spa Business Park (Unit 1-3), Tibetan Buddhist Centre, Voyager Business Park (Railway Arch 5-9), Weightman House (1-34)
STANWORTH STREET, SE1	All properties
STEVENS STREET, SE1	All properties
SWAN MEAD, SE1	All properties
TANNER STREET, SE1	47-55, 59-63 odds, 50-70, 82 evens, Arc House (Flats 42-78, Unit A, B1, B2), Florin Court (1-50), Tanner Place
THE GRANGE, SE1	All properties
TOWER BRIDGE ROAD, SE1	16-20, 36, 40, 44-46, 60-66, 70-128, 160-174, 178 evens, Brighton Buildings (1-33 excluding 9, 17, 18, Units 3-7), Export House (1-16), Fellmongers Path, Haddon Baptist Church, Lumia Lofts (1-14), Purbrook Estate (1-130)
VAUBAN STREET, SE16	All properties
WEBB STREET, SE1	All properties
WILLOW WALK, SE1	All properties
WOODMILL STREET, SE16	All properties
WOODS PLACE, SE1	All properties
WORDSWORTH ROAD, SE1	All properties

Part 11 – CPZ ‘H’

<i>Street</i> 1	<i>Permit eligible properties</i> 2
ALBATROSS WAY, SE16	All properties
ALBION STREET, SE16	All properties
BRUNEL ROAD, SE16	8-12 evens, Brunel Court (1-14)
CANADA STREET, SE16	Saunders House (1-7)
CANON BECK ROAD, SE16	All properties
CLACK STREET, SE16	All properties
DOMINION DRIVE, SE16	Oakville House (1-36)
GOMM ROAD, SE16	1, 15-95 odds, 2-46 evens, St Joseph's Primary School
LOWER ROAD, SE16	City Business Centre (Units 1-50), Seven Islands Leisure Centre Howland Estate: Wells House (18)
MAPLE WAY, SE16	All properties
MOODKEE STREET, SE16	All properties
NEEDLEMAN STREET, SE16	Vancouver House (60-117, Unit B)
NEPTUNE STREET, SE16	All properties
PROVINCE DRIVE, SE16	All properties
PUMP HOUSE CLOSE, SE16	All properties
QUEBEC WAY, SE16	24, 28, Claremont House (1-70), Alfred Salter Primary School, Mulberry Business Centre (Unit 16-18)
RENFORTH STREET, SE16	All properties
ROBERTS CLOSE, SE16	All properties
SETH STREET, SE16	All properties
SURREY QUAYS ROAD, SE16	28-36, 40 evens, Canada Water Bus Station, Canada Water Underground Station, Ontario Point (1-144), Vancouver House (1-56, Unit A), Victoria House (1-56)
SWAN ROAD, SE16	10-16 evens, 51-67 odds, Albion Estate (1-69) Ainsty Estate: Beech House (1-52), Larch House (1-45) and Pine House (1-28)
TEMERAIRE STREET, SE16	All properties
WATER GARDENS SQUARE, SE16	All properties
WOLFE CRESCENT, SE16	All properties

SCHEDULE 2 (continued)

Part 12 – CPZ ‘HH’

<i>Street</i> 1	<i>Permit eligible properties</i> 2
HERNE HILL, SE24	85-111, 119-127, 145-149, 153-173, Denesmead (1-24), Pynnersmead (1-16), St Pauls Church
BURBAGE ROAD, SE24	1-25 odds, 2, Railway Arch 42
CARVER ROAD, SE24	All properties
CROXTED ROAD, SE24	146-198 evens, 204-286 evens, Croxted Mews (1-7), and 294
ELMWOOD ROAD, SE24	90-92, 96-98, 102-108 evens
GIANT ARCHES ROAD, SE24	31-32, Railway Arches 24-39, Storage Units 26SF, and 35
HALF MOON LANE, SE24	1-69, 109-147 odds, 2-46, Herne Hill Baptist Church
HOLLINGBOURNE ROAD, SE24	All properties
HOLMDENE AVENUE, SE24	All properties
HOWLETTS ROAD, SE24	All properties
NORWOOD ROAD, SE24	15-87 odds, Bath Factory Estate (Arch Units 1124-1128, 1132-1142, 1154, 1156-1169)
RUSKIN WALK, SE24	All properties
STRADELLA ROAD, SE24	All properties
WARMINGTON ROAD, SE24	All properties
WINTERBROOK ROAD, SE24	All properties

Part 13 – CPZ ‘J’

<i>Street</i> 1	<i>Permit eligible properties</i> 2
ANDREWS WALK, SE17	All properties
ANGEL LANE, SE17	9-11 odds
BOLTON CRESCENT, SE5	1, 103-115, Clarson House (1-20)
CAMBERWELL NEW ROAD, SE5	59-79, Clarson House (21-48)
CAMBERWELL ROAD, SE5	2-24, 32-34 evens, 15-21 odds
CARTER PLACE, SE17	All properties
CARTER STREET, SE17	All properties
COOKS ROAD, SE17	1-107 odds, 2-50 evens Brandon Estate: Napier House (1-36)
COPLEY CLOSE, SE17	All properties
DALE ROAD, SE17	All properties
DARTFORD STREET, SE17	All properties
DRACO STREET, SE17	All properties
EMPRESS STREET, SE17	All properties
FIELDING STREET, SE17	All properties
FORSYTH GARDENS, SE17	All properties
GATEWAY, SE17	All properties
GREIG TERRACE, SE17	All properties
HARDING CLOSE, SE17	All properties
HILLINGDON STREET, SE17	19-127, 143-151 odds, 60-72, 154-226 evens, Chalmers Walk (1-20), Royal Standard Court (1-20) Brandon Estate: Brawne House (1-68), Cruden House (1-68) and Prescott House (1-68)
JOHN RUSKIN STREET, SE5	9-23, 83-129, 133-213 odds, 18, 26-104, 110-124 evens, Dighton Court (1-54), John Ruskin School, Marbles House (1-12), Railway Arch 1-4, 245 and 249 Brandon Estate: Hanworth House (1-140) and Trevelyan House (1-63)
LANGDALE CLOSE, SE17	All properties
LORRIMORE ROAD, SE17	All properties
LORRIMORE SQUARE, SE17	All properties
MACLEOD STREET, SE17	All properties
MADDOCK WAY, SE17	All properties
MARTARA MEWS, SE17	All properties
MIDNIGHT AVENUE, SE5	All properties
OCCUPATION ROAD, SE17	15
OLNEY ROAD, SE17	All properties
OTTO STREET, SE17	All properties
PELIER STREET, SE17	All properties
PENROSE GROVE, SE17	All properties
PENROSE STREET, SE17	25, 31-45 odds, 30-64, 94-190, Penrose House (1-138), 203-209 Railway Arches (odd and even), Surrey Gardens Memorial Hall Brandon Estate: Molesworth House (1-58)
ROYAL ROAD, SE17	All properties
SLADE WALK, SE17	All properties
SUTHERLAND SQUARE, SE17	All properties
SUTHERLAND WALK, SE17	All properties
WALWORTH ROAD, SE17	256-326, 330-368, 374-390 evens, Lime Tree Court (1-9)

SCHEDULE 2 (continued)

Part 14 – CPZ ‘K’

<i>Street 1</i>	<i>Permit eligible properties 2</i>
COLDHARBOUR LANE, SE5	2-26, 50, 58-62, 66 evens, King George Court (1-16), Mirlees Court (1-52) Crawford Estate: Pinner House (1-24)
BADSWORTH ROAD, SE5	All properties
BALDWIN CRESCENT, SE5	All properties
BLUCHER ROAD, SE5	All properties
CAMBERWELL GREEN, SE5	1-15, 17
CAMBERWELL NEW ROAD, SE5	229-253, 257-321 odds, 230-282, 296-322, 332-354, Burwood Lodge (1-5), Hayes Court (1-33), New Palm House (1-4), Old Stables Court (1-4), Sacred Heart Secondary School, St Mary's Greek Orthodox Church, Styliandies Hoyse (1-3), Triangle Court (1-36), Walworth Bus Garage,
CAMBERWELL PASSAGE, SE5	All properties
CAMBERWELL ROAD, SE5	71 odds, 216-226, 232-272, 276-300 evens, Bishopsmead (1-38), Castlemead (1-112), Churchmead (1-31), Longson House (1-11), Railway Arches (279-282), Squire House (1-46)
CAMBERWELL STATION ROAD, SE5	All properties
COMBER GROVE, SE5	56-60 evens, 81-83, 87-89 odds, Comber Grove Junior and Infant School Comber Estate: Arnot House (1-24), Comber House (1-96), Grenfell House (1-35), Laing House (1-35), Marinel House (1-24) and Moffat House (1-34)
COUNCILLOR STREET, SE5	All properties
COUNTY GROVE, SE5	All properties
CRAWFORD ROAD, SE5	All properties
DENMARK HILL, SE5	8-78 evens,
DENMARK ROAD, SE5	2A, 84-114 evens excluding 96, Crawford Estate: Bartholomew House (1-12), Boston House (1-32), Crawford Estate Tennants Hall, Guildford House (1-12), Hereford House (1-12), Lansdown House (1-32) and Lichfield House (1-12)
FLODDEN ROAD, SE5	1-3, 9-29 odd, Bellevue Computers Limited, Brook Hall (1-104), Hughes House (1-9), Old Vicarage
HODISTER CLOSE, SE5	All properties
KNATCHBULL ROAD, SE5	1-49 odds, 2-28 evens, Railway Arch 349, The Sacred Heart Roman Catholic Church
LOWTH ROAD, SE5	All properties
MCDOWALL ROAD, SE5	All properties
MEDLAR STREET, SE5	All properties
MILKWELL YARD, SE5	All properties
MORNA ROAD, SE5	All properties
MORNINGTON MEWS, SE5	All properties
PEARSON CLOSE, SE5	All properties
REDCAR STREET, SE5	Brandon Baptist Church Centre, Finley Court (1-10), Grainger Court (1-20) Comber Estate: Laird House (1-82)
SCENA WAY, SE5	All properties
SPRING WAY, SE5	All properties
TILLINGS CLOSE, SE5	All properties
VALMAR ROAD, SE5	All properties
WARNER ROAD, SE5	All properties
WYNDHAM ROAD, SE5	Railway Arches 309 & 310

Part 15 – CPZ ‘L’

<i>Street 1</i>	<i>Permit eligible properties 2</i>
ALLENDALE CLOSE, SE5	All properties
ANDERTON CLOSE, SE5	All properties
ASHWORTH CLOSE, SE5	All properties
BEAULIEU CLOSE, SE5	All properties
CAMBERWELL CHURCH STREET, SE5	2-62
CAMBERWELL GREEN, SE5	All properties
CAMBERWELL GROVE, SE5	All properties
CANNING CROSS, SE5	All properties
CHAMPION GROVE, SE5	All properties
CHAMPION HILL, SE5	2-4, 10-16 evens, 21-25, 29-39, 47 odds, Redholm (1-5), Ruskin Court (1-15), Ruskin Park House (1-241)
CHAMPION PARK, SE5	All properties
CUTHILL WALK, SE5	All properties
DANEVILLE ROAD, SE5	All properties
DE CRESPIGNY PARK, SE5	All properties

SCHEDULE 2 (continued)

<i>Street</i> 1	<i>Permit eligible properties</i> 2
DENMARK HILL, SE5	23-89, 93-97, 111-115, 121-127, Butterfly Walk (all units and flats), Maudsley Hospital
DOG KENNEL HILL, SE22	All properties
EVESHAM WALK, SE5	All properties
GRACES MEWS, SE5	1-4, 30
GROVE HILL ROAD, SE5	1, Springfield Lodge (1-40)
GROVE LANE, SE5	All properties
GROVE PARK, SE5	126, Rylstone
HARBORD CLOSE, SE5	All properties
HARFIELD GARDENS, SE5	All properties
JEPHSON STREET, SE5	All properties
KERFIELD CRESCENT, SE5	All properties
KERFIELD PLACE, SE5	All properties
LANGFORD GREEN, SE5	All properties
LOVE WALK, SE5	All properties
MALDON CLOSE, SE5	All properties
MARY BOAST WALK, SE5	All properties
ORPHEUS STREET, SE5	All properties
PIRIE CLOSE, SE5	All properties
RIBBON DANCE MEWS, SE5	All properties
SPRINGHILL CLOSE, SE5	All properties
STORIES MEWS, SE5	All properties
STORIES ROAD, SE5	All properties
THE HAMLET, SE5	All properties
WINDSOR WALK, SE5	All properties
WREN ROAD, SE5	All properties

Part 16 – CPZ ‘LG’

<i>Street</i> 1	<i>Permit eligible properties</i> 2
GRACES ROAD, SE5	All properties
MAUDE ROAD, SE5	All properties
DAGMAR ROAD, SE5	All properties
WILSON ROAD, SE5	All properties
CAMBERWELL CHURCH STREET, SE5	64-86 evens, St Giles Church, St Giles Centre
GRACES MEWS, SE5	5-14, 23-29, Invicta Works, Neville Court (1-6), Solar Works
PECKHAM ROAD, SE5	South House (82-125) Glebe Estate: Bodeney House (1-45), Fairwall House (1-59) and Sandby House (1-17)
VESTRY ROAD, SE5	2-72 evens, The Maisonnettes (1-7)
VESTRY MEWS, SE5	All properties
CAMBERWELL GROVE, SE5	8 Chamberlain Cottages

Part 17 – CPZ ‘M1’

<i>Street</i> 1	<i>Permit eligible properties</i> 2
ALBANY ROAD, SE5	4-12, 84-122, 140 evens, Foxcote (1-30), Riddell Court (1-34)
ALDBRIDGE STREET, SE17	All properties
ALVEY STREET, SE17	All properties
ASH AVENUE, SE17	All properties
BAGSHOT STREET, SE17	All properties
BALFOUR STREET, SE17	All properties
BARLOW STREET, SE17	All properties
BAYTREE MEWS, SE17	All properties
BECKWAY STREET, SE17	All properties
BODLEY WAY, SE17	All properties
BRANDON STREET, SE17	25, 45, 95 odds, 44-52, 60, 72-74, 78-88 evens, Bedford House (1-10), Walters Close (1-43)
BROWNING STREET, SE17	2-4, 24 evens, 3-5, 13-59, 63 odds, Barrett House (1-20) Browning Estate, Coco House (1-2), Herbert Morrison House (1-7), Sant House (1-9), York Mansion (1-10)
CASTLE SQUARE, SE17	All properties
CATESBY STREET, SE17	All properties
CHARLESTON STREET, SE17	All properties
CHATHAM STREET, SE17	All properties
CHATTERIS WAY, SE17	All properties
COLWORTH GROVE, SE17	All properties
COMUS PLACE, SE17	All properties
CONGREVE STREET, SE17	All properties

SCHEDULE 2 (continued)

<i>Street 1</i>	<i>Permit eligible properties 2</i>
COTHAM STREET, SE17	All properties
CRAIL ROW, SE17	All properties
CROSSLLET STREET, SE17	All properties
DARWIN STREET, SE17	All properties
DEACON STREET, SE17	All properties
EAST STREET, SE17	195-197, 211-235, 301-311 odds, 218, 304-356 evens, Dunnico House (1-24) Alvey Estate, Eynsford House (1-29), Innis House (1-70) Alvey Estate, Marsh Court (1-40), Monolulu Court (1-16), Severin Court (1-15)
ELBA PLACE, SE17	All properties
ELEPHANT ROAD, SE17	All properties
ELSTED STREET, SE17	All properties
ETHEL STREET, SE17	All properties
EXON STREET, SE17	All properties
FLINT STREET, SE17	1, 27 odds, 20-26 evens, Naylor House (1-24)
FREEMANTLE STREET, SE17	All properties
HALPIN PLACE, SE17	All properties
HAYWOOD STREET, SE5	All properties
HEARNS BUILDINGS, SE17	All properties
HEMP WALK, SE17	All properties
HENSHAW STREET, SE17	All properties
HEYGATE STREET, SE17	All properties
HILLERY CLOSE, SE17	All properties
HUNTSMAN STREET, SE17	All properties
IVY CHURCH LANE, SE17	All properties
JOHN MAURICE CLOSE, SE17	All properties
KENNEDY WALK, SE17	All properties
KIEBS WAY, SE17	All properties
KINGLAKE STREET, SE17	All properties
LARCOM STREET, SE17	All properties
MADRON STREET, SE17	All properties
MARKHAM STREET, SE17	All properties
MASON STREET, SE17	All properties
MASSINGER STREET, SE17	All properties
MINA ROAD, SE17	All properties
MINNOW STREET, SE17	All properties
MINNOW WALK, SE17	All properties
MUNTON ROAD, SE17	All properties
NEW KENT ROAD, SE1	38, 42, 52, 62, 116, 120-128, 154-172 evens, Crossway United Reformed Church, Cutler Apartments (1-11), Driscoll House, New Cooper Point, Portchester House, Watling House (1-30) Rockingham Estate: Edison House (1-20)
NEW LION WAY, SE17	All properties
NEW PARAGON WALK, SE17	All properties
OLD KENT ROAD, SE1	2, 68b, 82, 94-120, 148, 152-170, 174-194, 200-280, 288-322 evens, Augustus Court (1-70), Charlotte Court (1-30) Congreve Estate: Yaldham House (1-11)
PRESTON CLOSE, SE1	All properties
RODNEY PLACE, SE17	All properties
RODNEY ROAD, SE17	All properties
SALISBURY CLOSE, SE17	All properties
SAYER STREET, SE17	All properties
SEARLES ROAD, SE1	All properties
SEDAN WAY, SE17	All properties
SHORNCLIFFE ROAD, SE1	All properties
SMYRKS ROAD, SE17	All properties
STANFORD PLACE, SE17	All properties
STEAD STREET, SE17	Cowan House (1-18), Jardin House (1-28), Winch House (1-28)
SURREY GROVE, SE17	All properties
SURREY SQUARE, SE17	All properties
TATUM STREET, SE17	All properties
THURLOW STREET, SE17	Harry Cole Court (1-34), Wendover
TISDALL PLACE, SE17	All properties
TOWNSEND STREET, SE17	All properties
TURQUAND STREET, SE17	All properties
UPNOR WAY, SE17	All properties
VICTORY PLACE, SE17	All properties
WADDING STREET, SE17	All properties
WALCORDE AVENUE, SE17	All properties
WALWORTH ROAD, SE17	131-195, 199, 201, Ferraro House, Walton Heights
WALWORTH SQUARE, SE17	All properties

SCHEDULE 2 (continued)

<i>Street</i> 1	<i>Permit eligible properties</i> 2
WANSEY STREET, SE17	All properties

Part 18 – CPZ ‘M2’

<i>Street</i> 1	<i>Permit eligible properties</i> 2
ALBANY MEWS, SE5	All properties
ALBANY ROAD, SE5	198-202, 390-392, 240, 402, 416 evens, 285-287, 337-339 odds, Arklow House (16, 28), Arments Court (1-50), Calverton (1-31), Danesfield (1-31), Ellison House, Emberton (1-35), Silverthorne Lofts (1-39, 41)
ARNSIDE STREET, SE17	All properties
ASOLANDO DRIVE, SE17	All properties
AYLESBURY ROAD, SE17	All properties
BEACONSFIELD ROAD, SE17	All properties
BLACKWOOD STREET, SE17	All properties
BOUNDARY LANE, SE17	All properties
BOYSON ROAD, SE17	All properties
BRADENHAM CLOSE, SE17	All properties
BRANDON STREET, SE17	89-93, 115-117 odds, 90-96, 100-114 evens Browning Estate: Ellis House (1-26), Harrison House (1-25), Marnock House (1-25), Newbolt House (1-26) and Nicholson House (1-44)
BRETTELL STREET, SE17	All properties
BRONTI CLOSE, SE17	All properties
BROWNING STREET, SE17	Tennyson House (1-48), York House Browning Estate: Coleridge House (1-24), Cowper House (1-24), Shelley House (1-20) and Southey House (1-38)
BURTON GROVE, SE17	All properties
CADIZ STREET, SE17	All properties
CAMBERWELL ROAD, SE5	1, 5-13, 23, 27-29, 33-35, 39, 49, 51, 53, 55-67, 73-91 odds, Camgate Mansions (1-6)
CHUMLEIGH STREET, SE5	All properties
DATE STREET, SE17	All properties
DAWES STREET, SE17	All properties
DEANS BUILDINGS, SE17	All properties
EAST STREET, SE17	1-7, 29-67, 81-83, 109-111, 153-193 odds, 2-8, 14-100, 112-118, 184 evens, East Street Market, Everett House (1-30) Kingston Estate, Manchester House (1-25), Marshall House (1-30), Richmond House (1-30) Kingston Estate Nelson Estate: Ringsfield House (1-24)
FLINT STREET, SE17	All properties
HOPWOOD ROAD, SE17	All properties
HORSLEY STREET, SE17	All properties
INVILLE ROAD, SE17	All properties
JOHN CRANE STREET, SE17	All properties
KING AND QUEEN STREET, SE17	All properties
LAUGAN WALK, SE17	All properties
LIVERPOOL GROVE, SE17	All properties
LYTHAM STREET, SE17	All properties
MERROW STREET, SE17	All properties
MORECAMBE STREET, SE17	All properties
NURSERY ROW, SE17	All properties
ORB STREET, SE17	12-16 evens, 35-37 odds Rodney Estate: Dawes House (1-120), Jesson House (1-45) and Pincome House (1-21)
PHHELP STREET, SE17	All properties
PILTON PLACE, SE17	All properties
PORTLAND STREET, SE17	All properties
QUEENS ROW, SE17	All properties
RED LION CLOSE, SE17	All properties
RED LION ROW, SE17	All properties
ROLAND WAY, SE17	All properties
SALTWOOD GROVE, SE17	All properties
SONDES STREET, SE17	All properties
SPECTRUM PLACE, SE17	All properties
THURLOW STREET, SE17	Taplow (1-215 & units 1-8), The Chaplin Centre Taplow
TOWNLEY STREET, SE17	All properties
TRAFALGAR STREET, SE17	All properties
VILLA STREET, SE17	All properties
WALEORDE ROAD, SE17	All properties
WALWORTH PLACE, SE17	All properties
WALWORTH ROAD, SE17	203-259, 263-337, 341-375, 389-407

SCHEDULE 2 (continued)

<i>Street</i> 1	<i>Permit eligible properties</i> 2
WESTMORELAND ROAD, SE17	All properties
WOOLER STREET, SE17	All properties
WORTH GROVE, SE17	All properties

Part 19 – CPZ ‘N’

<i>Street</i> 1	<i>Permit eligible properties</i> 2
ABBEYFIELD ROAD, SE16	All properties
ASPINDEN ROAD, SE16	All properties
BENWICK CLOSE, SE16	1 to 12
BESTWOOD STREET, SE8	2-48 evens
BUSH ROAD, SE8	1-47 odds, Nemus Apartments (1-21) Haddonfield Estate: Albert Starr House (1-35), John Brent House (1-20) and William Evans House (1-34)
CANUTE GARDENS, SE16	All properties
CHILTON GROVE, SE8	1-39 odds, 2-136 evens, Codicote House (1-17), Deanshanger House (1-17), Empingham House (1-15), Freswick House (1-16, 22-23), Gravelly House (1-16, 22) Sutton Estate, Husborne House (1-13, 24), Zapotec House (24)
COPE STREET, SE16	All properties
CORBETTS LANE, SE16	23
CORBETTS PASSAGE, SE16	All properties
CROFT STREET, SE8	1-5 odds, Lime Tree House (1-6), Melville Court (1-54)
DEBNAMS ROAD, SE16	All properties
DILSTON GROVE, SE16	All properties
EUGENIA ROAD, SE16	All properties
HAWKSTONE ROAD, SE16	57-59 odds, 58, Red Lion Boys Club, Jarman House (1-32), Lady Gomm House, Cavendish School
LOWER ROAD, SE16	126-276 evens, 229-243, 247, 253, 313-315 odds, Buryfield Court (1-7), Dreadnought Court (3-14), Rose Court (1-64)
MILLENDER WALK, SE16	All properties
MOSSINGTON GARDENS, SE16	All properties
OLDFIELD GROVE, SE16	1 to 20
PEDWORTH GARDENS, SE16	All properties
PLOUGH WAY, SE16	1-15, 19-67, 71-93 odds, 2, 8, 30, 50-124 evens, William Sutton Trust, Ayston House (1-20), Biddenham House (1-14), Carinthia Court (1-11), Caronia Court (1-15), Community Centre, Jura House (A-D)
RAYMOUTH ROAD, SE16	2-66, 72 evens, 57-105 odds, Anthony House (1-26), Banner Court (1-8), Roderick House (1-16)
ROTHERHITHE NEW ROAD, SE16	1, 19-25, 175, 177, 181, 183-219 odds, 8-16 26-34, 130, 134-198 evens, Addy House (1-96) Silwood Estate, Balman House (1-53), Brydale House (1-96), Cape Apartments (1-9), Childrens Centre, Court Yard House (1-10), Nordic Court (1-6), Rotherhithe Junior and Infant School, Sumeria Court (1-20), Tissington Court (1-134), Westfield House (1-21), Westlake (1-130)
ROTHERHITHE OLD ROAD, SE16	1-11, 17-21, 25-35, 41-55 odds, 22-88 evens, Helm House (1-14), John Kennedy House (1-96)
SILWOOD STREET, SE16	33-37 odds, 52-60 evens, Chamberlain Court (1-59), Dower Court (1- 33), Richard House (1-16)
SOUTHWARK PARK ROAD, SE16	298-302
ST HELENA ROAD, SE16	All properties
TRIDENT STREET, SE16	48
WARNDON STREET, SE16	All properties
YEOMAN STREET, SE8	2-32 evens

Part 20 – CPZ ‘NC’

<i>Street</i> 1	<i>Permit eligible properties</i> 2
ADDINGTON SQUARE, SE5	All properties
BETHWIN ROAD, SE5	All properties
BOWYER STREET, SE5	Wyndham Estate: Crossmount House (1-82)
CAMBERWELL NEW ROAD, SE5	137-145, 151-227 odds
CAMBERWELL ROAD, SE5	14, 26-30, 38-44, 54-58, 62-64, 70-92, 96-120, 134-164 evens, 115-129, 141-181 odds, Clubland Church, Harvard Apartments (1-9), Wessonmead (1-5), Railway Arches 270-272, 275-278
COMBER GROVE, SE5	All properties
CROWN STREET, SE5	All properties
FARMERS ROAD, SE5	All properties
GLENFINLAS WAY, SE5	All properties
GRIMSEL PATH, SE5	All properties

SCHEDULE 2 (continued)

<i>Street</i> 1	<i>Permit eligible properties</i> 2
GROSVENOR PARK, SE5	All properties
GROSVENOR TERRACE, SE5	All properties
JEWELL STREET, SE5	All properties
JOHN RUSKIN STREET, SE5	5-7 odds Brandon Estate: Aberfeldy House (1-155)
KIRWYN WAY, SE5	All properties
KITSON ROAD, SE5	All properties
LAXLEY CLOSE, SE5	All properties
MADRIGAL LANE, SE5	All properties
NEW CHURCH ROAD, SE5	All properties
PITMAN STREET, SE5	All properties
RUST SQUARE, SE5	All properties
SIR JOHN KIRK CLOSE, SE5	All properties
SULTAN STREET, SE5	All properties
THOMPSONS AVENUE, SE5	All properties
TOULON STREET, SE5	All properties
URLWIN STREET, SE5	All properties
WARHAM STREET, SE5	All properties
WYNDHAM ROAD, SE5	All properties

Part 21 – CPZ ‘P’

<i>Street</i> 1	<i>Permit eligible properties</i> 2
ARDBEG ROAD, SE24	All properties
BASINGDON WAY, SE5	All properties
BECKWITH ROAD, SE24	All properties
BLANCHDOWNNE, SE5	All properties
CASINO AVENUE, SE24	All properties
CROSTHWAITE AVENUE, SE5	All properties
DANECROFT ROAD, SE24	All properties
DENMARK HILL, SE5	149-181 odds and evens, Knox House (1-9) Denmark Hill Estate: Cross Court (1-36), Denhill House (1-4), Matlock Court (1-25), Mayhew Court (1-36), Shaftesbury Court (1-36) and Torrens Court (1-36)
DYLWAYS, SE5	All properties
ELFINDALE ROAD, SE24	All properties
ELMWOOD ROAD, SE24	1-5, 9-11, 13-43, 47- 51 odds, 2-30, 50-88, 94, 100 evens, Ashton Court (1-6)
FRANKFURT ROAD, SE24	All properties
GYLCOTE CLOSE, SE5	All properties
HALF MOON LANE, SE24	74-90 evens, 157-199 odds, Herne Hill Methodist Church Hall
HERNE HILL, SE24	1-31, 51-83 odds,
NAIRNE GROVE, SE24	All properties
POND MEAD, SE21	All properties
RED POST HILL, SE24	2, 34, 39,101- 1-104 (excluding 2, 34, 39, 101 and 103), Carterscroft (1-6), Herne Hill United Church, Hilltops House (1-17), Seacole Court (1-9), St Faiths Community Centre, St Faiths Vicarage
ROYAL GEORGE MEWS, SE5	All properties
SUNRAY AVENUE, SE24	All properties
VILLAGE WAY, SE21	All properties
WOODFARRS, SE5	All properties
WYNEHAM ROAD, SE24	All properties

Part 22 – CPZ ‘PR’

<i>Street</i> 1	<i>Permit eligible properties</i> 2
AINSWORTH CLOSE, SE15	All properties
AZENBY ROAD, SE15	All properties
BUSHEY HILL ROAD, SE5	All properties
CACTUS CLOSE, SE15	All properties
CROFTON ROAD, SE5	All properties
DENMAN ROAD, SE15	All properties
GAIRLOCH ROAD, SE5	All properties
GRUMMANT ROAD, SE15	1-13 odds, 2-12 odds Pelican Estate: Crane House (1-70), Heron House (1-52), Kingfisher House (1-18), Mallard House (1-16) and Tern House (1-16)
LETT SOM STREET, SE5	All properties
LINNELL ROAD, SE5	All properties
LYNDHURST GROVE, SE15	17-39, 43-69 odds, 42, 48-56, 60-90 evens

SCHEDULE 2 (continued)

<i>Street</i> 1	<i>Permit eligible properties</i> 2
MCNEIL ROAD, SE5	1-92, 97, 99 Lettsom Estate: Chatham House (1-18), Fowler House (1-14), Harden House (1-39), Pembury House (1-16) and Rignold House (1-16)
OSWYTH ROAD, SE5	All properties
PECKHAM ROAD, SE5	34-46, 52-66, 70-80, 84-86, 92-96, Barrington House (1-8), Goschen House (1-8), Leaf House (1-8), Pelican House (1-80), Vanguard Court (Units 1-4, 6-11, Studios 7201-7224), Walmer Castle Court (1-8)
SHENLEY ROAD, SE5	All properties
TALFOURD PLACE, SE15	All properties
TALFOURD ROAD, SE15	All properties
VESTRY ROAD, SE5	31-67 odds, 74-76, 82-142 Lettsom Estate: Fearnley House (1-132) and Lettsom Tenants Hall

Part 23 – CPZ ‘PW’

<i>Street</i> 1	<i>Permit eligible properties</i> 2
ADYS ROAD, SE15	All properties
AMOTT ROAD, SE15	All properties
ASHLEIGH MEWS, SE15	All properties
AVONDALE RISE, SE15	1-80 excluding Nos. 19, 75, 77 and 79
BELLENDEN ROAD, SE15	165-279 odds excluding 271, 200-292 evens
BESANT PLACE, SE22	All properties
CHOUVERT ROAD, SE15	81-185 odds, 106-210 evens
COPELSTON ROAD, SE15	1-47, 55-143 odds, 2-140, 144-166 evens, Copleston Centre
DANBY STREET, SE15	1-35, 41-73 odds, 2-54, 58-82 evens
EAST DULWICH ROAD, SE22	16-126 evens, St John's Church, St John's Vicarage
EVERTHORPE ROAD, SE15	All properties
FENWICK GROVE, SE15	All properties
FENWICK ROAD, SE15	1-27, 31-77 odds, 18-62 evens, Burlington Court (1-4), Mayfair Court (1-8), Strickland Court (30)
GOWLETT ROAD, SE15	All properties
GROVE VALE, SE22	15-33, 37-47, 51-115 odds
HAYES GROVE, SE22	All properties
HINCKLEY ROAD, SE15	All properties
HOWDEN STREET, SE15	All properties
KESTON ROAD, SE15	All properties
MARSDEN ROAD, SE15	All properties
MAXTED ROAD, SE15	25-35, 51-75 odds, 18-76 evens, Maxden Court (1-21)
MCDERMOTT ROAD, SE15	Christ Church, Camille Court (Flats 1 and 2)
MUSCHAMP ROAD, SE15	All properties
NUTBROOK STREET, SE15	1-49 odds, 2-84 evens
OGLANDER ROAD, SE15	All properties
ONDINE ROAD, SE15	All properties
OXENFORD STREET, SE15	All properties
REEDHAM STREET, SE15	41-45 odds
SOAMES STREET, SE15	All properties
VALE END, SE22	All properties
WAGHORN STREET, SE15	7-73 odds, 12-64 evens, Camille Court (3-5), Francis Bacon Lodge, Nutbrook Court (1-6)
WINGFIELD STREET, SE15	All properties

Part 24 – CPZ ‘Q’

<i>Street</i> 1	<i>Permit eligible properties</i> 2
ABBOTSWOOD ROAD, SE22	All properties
ALBRIGHTON ROAD, SE22	All properties
ARNOULD AVENUE, SE5	All properties
BROMAR ROAD, SE5	All properties
BURROW ROAD, SE22	All properties
BUXTED ROAD, SE22	All properties
CAMBERWELL GROVE, SE5	All properties
CHADWICK ROAD, SE15	58-60, 78a evens, 81-155 odds, Draymans Mews (1-5), Print Village (Units 1-11)
CHAMPION HILL, SE5	24-36, 40-52 evens, Birdsall House (1-34) Holderness House (1-44), Leconfield House (1-34), Seavington House (1-10) Champion Hill Estate: Appleshaw House (1-44)
COPELSTON ROAD, SE15	Copleston Mews (1-8)

SCHEDULE 2 (continued)

<i>Street</i> 1	<i>Permit eligible properties</i> 2
DOG KENNEL HILL, SE22	1-5 odds, 2-8, 80, 102-106 evens, Badminton House (4-6), Dulwich Day Nursery, Dulwich Hamlet Football Club, Mary Seacole Court (1-15), School House, The Parade (1-3)
DOMETT CLOSE, SE5	All properties
DOWSON CLOSE, SE5	All properties
GREEN DALE, SE5	65-67 odds, The Pavillion, St Olaves and St Saviours Sports Ground
GROVE HILL ROAD, SE5	3-83 odds, 10-20, 24-26, 30-62 evens, Hill House (1-10)
GROVE PARK, SE5	1-7, 9-13, 17-115, 123-125 odds, 2-112, 124 evens, Adelaide House (1-21), Highgrove House (1-8), Pelham House (1-9 excluding 3), Queens Court (1-8), The Birches (1-8), The Limes (1-6)
GROVE VALE, SE22	2-16 evens
GROVELANDS CLOSE, SE5	1-59
HENRY DENT CLOSE, SE5	All properties
IVANHOE ROAD, SE5	All properties
LINWOOD CLOSE, SE5	All properties
MALFORT ROAD, SE5	All properties
MONCLAR ROAD, SE5	All properties
PELHAM CLOSE, SE5	All properties
PYTCHLEY ROAD, SE22	All properties
QUORN ROAD, SE22	All properties
SHAW ROAD, SE22	All properties
ST FRANCIS ROAD, SE22	All properties
TALBOT ROAD, SE22	All properties
WANLEY ROAD, SE5	All properties

Part 25 – CPZ ‘R’

<i>Street</i> 1	<i>Permit eligible properties</i> 2
ALDER CLOSE, SE15	All properties
ALL SAINTS WALK, SE15	All properties
BAMBER ROAD, SE15	All properties
BEATON CLOSE, SE15	All properties
BIBURY CLOSE, SE15	All properties
BLAKES ROAD, SE15	All properties
BRANCH STREET, SE15	All properties
BURCHER GALE GROVE, SE15	All properties
CALYPSO CRESCENT, SE15	All properties
CATOR STREET, SE15	All properties
CHANDLER WAY, SE15	All properties
CHARLES COVENEY ROAD, SE15	All properties
CINNAMON CLOSE, SE15	All properties
COLEMAN ROAD, SE5	All properties
COMFORT STREET, SE15	All properties
COMMERCIAL WAY, SE15	5-13, 73-99 odds, 30-108 evens, Tayo Situ House (1-42)
CORB DEN CLOSE, SE15	All properties
CRANE STREET, SE15	All properties
CRONIN STREET, SE15	All properties
DALWOOD STREET, SE5	9-19 73-87, 91-95 odds, 34-112 evens, Netley (1-27)
DANIEL GARDENS, SE15	All properties
DAVEY STREET, SE15	All properties
DIAMOND STREET, SE15	All properties
DONATO DRIVE, SE15	All properties
DORTON CLOSE, SE15	All properties
DRAGON ROAD, SE15	All properties
EAST SURREY GROVE, SE15	All properties
EBLEY CLOSE, SE15	All properties
EDGAR WALLACE CLOSE, SE15	All properties
FERDINAND DRIVE, SE15	All properties
FINCH MEWS, SE15	All properties
GANDOLFI STREET, SE15	All properties
GARNIES CLOSE, SE15	All properties
GATONBY STREET, SE15	All properties
GRANVILLE SQUARE, SE15	All properties
HASLAM STREET, SE15	All properties
HAVIL STREET, SE5	All properties
INNES STREET, SE15	All properties
KELLY AVENUE, SE15	All properties
LIDGATE ROAD, SE15	All properties
LISFORD STREET, SE15	All properties

SCHEDULE 2 (continued)

<i>Street</i> 1	<i>Permit eligible properties</i> 2
LYNBROOK GROVE, SE15	All properties
MACFARLAND GROVE, SE15	All properties
MARCHWOOD CLOSE, SE5	All properties
MELBURY DRIVE, SE5	All properties
MOODY ROAD, SE15	All properties
MUSCATEL PLACE, SE5	All properties
NEWENT CLOSE, SE15	3-17 odds, 6-28, 90-96 evens, Trinity College Centre
PEARSE STREET, SE15	All properties
PECKHAM GROVE, SE15	All properties
PECKHAM ROAD, SE5	33, 37-41, 65-77, 87, 95, 97, 103-109 odds, Central House (27-49), Central House Annex (12-26), East House (1-11), Garden House (Studio 1-264), Lister Primary Care Centre, Oliver Goldsmith Primary School, St James the Great School, West House (50-81)
PENTRIDGE STREET, SE15	All properties
POTTER CLOSE, SE15	All properties
REDBRIDGE GARDENS, SE5	All properties
SAMUEL STREET, SE15	All properties
SAVANNAH CLOSE, SE15	All properties
SCEAUX GARDENS, SE5	All properties
SEDGMOOR PLACE, SE5	20-148 evens, 67, Anthony Court (1-18), Pilgrims Cloisters (1-41)
SHIELD STREET, SE15	All properties
SOUTHAMPTON WAY, SE5	191-243, 265, 267 odds, 274-282, 292-302 evens, Dibden (1-15), Samuel Jones Court (1-54), Stephen Lawrence House (1-8)
ST GEORGES WAY, SE15	All properties
STANSWOOD GARDENS, SE5	All properties
STOPEs STREET, SE15	All properties
SUMNER ROAD, SE15	20-30, 40, 82, 170-192, 196-272 evens, Alliance Court (1-6), Anapausis Centre, Blossom Court (21-57), Cornerstone Community Centre, Leyland Court (3-37), Mansfield Court (1-39), Oak Court (1-35), Sumner House
TILSON CLOSE, SE5	All properties
TOWER MILL ROAD, SE15	All properties
WATLING STREET, SE15	All properties
WATTS STREET, SE15	All properties
WELLS WAY, SE5	59-75 odds
WHISTLER MEWS, SE15	All properties
WODEHOUSE AVENUE, SE5	All properties

Part 26 – CPZ ‘SB’

<i>Street</i> 1	<i>Permit eligible properties</i> 2
ST JAMESS ROAD, SE1	272, 276, 282-294, 306, 310-334 evens, Chevron Apartments (1-34), St James Industrial Mews (Units 1, 4, 5), Wetton House (1-15)
OLD KENT ROAD, SE1	361-365, 405, 417-419, 423, 525, 541-553 odds, Eric Wilkins House (1-20), Fire Station, George Elliston House (1-45), Howson Court (1-43), Kent House A (1-29) Kent House B (1-29), Tevatree House (1-7), Vantage Court (1-8), Wessex House (1-68) Mawbey Estate: Lanark House (1-28) and Mawbey House (1-73)
AINSDALE DRIVE, SE1	All properties
AVOCET CLOSE, SE1	All properties
AVONDALE SQUARE, SE1	All properties
COOPERS ROAD, SE1	All properties
FORTUNE PLACE, SE1	All properties
HARMONY PLACE, SE1	All properties
HUMPHREY STREET, SE1	2, Southernwood Retail Park (1-4)
LOVEGROVE STREET, SE1	All properties
MARLBOROUGH GROVE, SE1	All properties
MAWBey PLACE, SE1	All properties
ROLLS ROAD, SE1	76, Longland Court (1-87), Mandeville House (1-40) Astley Estate
ROWCROSS STREET, SE1	All properties

SCHEDULE 2 (continued)

Part 27 – CPZ ‘SEB’

<i>Street</i> 1	<i>Permit Eligible Properties</i> 2
ALMOND ROAD, SE16	1, 17, 20, Railway Arches (2-24, excluding 12, 20)
AMBROSE STREET, SE16	All properties
ANCHOR STREET, SE16	All properties
BEATRICE ROAD, SE1	All properties
BLUE ANCHOR LANE, SE16	All properties
BOMBAY STREET, SE16	All properties
CAMILLA ROAD, SE16	All properties
DRAPPERS WAY, SE16	1-35 odds and evens
FRANK MEWS, SE1	All properties
GALLEYWALL ROAD, SE16	1-3 odds, 22-74 evens, Galleywall Trading Estate (Units B1-B4), Manor Methodist Church
KOTREE WAY, SE1	All properties
LYNTON ROAD, SE1	231-245, 255-271, 281-291 odds, 262, 282-286, 304-312, 316 evens, Corelli Court (1-26), Hobby House (1-26), Kite House (1-36), Osprey House (1-26), St Augustines Court (1-31), St Augustines Vicarage
MARIA CLOSE, SE1	All properties
MARKET PLACE, SE16	All properties
ROCK GROVE WAY, SE16	All properties
ROSEBERRY STREET, SE16	All properties
SIMMS ROAD, SE1	Mason House (1-20)
SOUTHWARK PARK ROAD, SE16	193-223, 239-243, 251-291 odds, 196, 202-214, 220-246, 252-270, 282-286 evens, Southwark Park Road Market
ST JAMESS ROAD, SE1	159-167, 171-245 odds, Higgins House (1-9)
STRATHNAIRN STREET, SE1	41, 45, St James's House (1-7), Townsend House (1-37)
TENDA ROAD, SE16	All properties
WINDMILL CLOSE, SE1	All properties

Part 28 – CPZ ‘T’

<i>Street</i> 1	<i>Permit eligible properties</i> 2
BIRD IN BUSH ROAD, SE15	19-45, 123 odds, Camelot Primary School, Glengall House (1-8), Thomas Milner House (1-12) Friary Estate: Applegarth House (1-30), Stanesgate House (1-16) and Tortington House (1-16)
BRIDEALE CLOSE, SE15	All properties
COBOURG ROAD, SE5	All properties
COLEGROVE ROAD, SE15	All properties
COMMERCIAL WAY, SE15	Peterchurch House (1-56) Ledbury Estate: Skenfrith House (1-46)
ETHNARD ROAD, SE15	All properties
FRENHAM STREET, SE15	All properties
FRIARY ROAD, SE15	2, Cygnet Court (1-8), Franciscan Friary, Our Lady of Sorrows RC Church, St Francis RC Primary School Friary Estate: Aylesbury House (1-46), Breamore House (1-23), Ely House (1-25) and Exeter House (1-19)
GLENGALL ROAD, SE15	All properties
GLENGALL TERRACE, SE15	All properties
GREEN HUNDRED ROAD, SE15	All properties
HAYMERLE ROAD, SE15	All properties
HEREFORD RETREAT, SE15	All properties
LATONA ROAD, SE15	All properties
LIVESEY PLACE, SE15	All properties
LONCROFT ROAD, SE5	All properties
MAISMORE STREET, SE15	All properties
NILE TERRACE, SE15	All properties
OAKLEY PLACE, SE1	All properties
OLD KENT ROAD, SE1	350-388, 430-434, 452-510, 516, 518, 524, 596-616, 620-636, 644-648, 650-684 evens, Milestone House (1-49), Oleander House (1-12)
OLMAR STREET, SE1	All properties
OSSORY ROAD, SE1	All properties
PECKHAM PARK ROAD, SE15	1-21, 41-57 odds, 6-24 evens, Highway depot, Rana Apartments Friary Estate (1-4), Bridgnorth House (1-19), Cardiff House (1-75), Greystoke House (1-35), Millbrook House (1-30) and Northfield House (1-103)
PENCRAIG WAY, SE15	All properties
PENNACK ROAD, SE15	All properties
PEPLER MEWS, SE5	All properties
SUMNER ROAD, SE15	Christ Apostolic Church, Galleria Court (1-86)
TRAFALGAR AVENUE, SE15	All properties
UNWIN CLOSE, SE15	All properties

SCHEDULE 2 (continued)

<i>Street</i> 1	<i>Permit eligible properties</i> 2
WILLOWBROOK ROAD, SE15	1-3, 37-39 odds
WINDSPOINT DRIVE, SE15	All properties

Part 29 – CPZ ‘TS’

<i>Street</i> 1	<i>Permit eligible properties</i> 2
ABERCORN WAY, SE1	All properties
ABINGDON CLOSE, SE1	All properties
ACANTHUS DRIVE, SE1	All properties
ACHILLES CLOSE, SE1	All properties
ALEXIS STREET, SE16	All properties
ALMA GROVE, SE1	All properties
AMINA WAY, SE16	All properties
BALACLAVA ROAD, SE1	All properties
BURNELL WALK, SE1	All properties
BURNHAM CLOSE, SE1	All properties
BUSHWOOD DRIVE, SE1	All properties
CADBURY WAY, SE16	All properties
CADET DRIVE, SE1	All properties
DOCKLEY ROAD, SE16	Dockley Road Industrial Estate, Railway Arch 700w
DUNTON ROAD, SE1	Longfield Estate: Dhonau House (29-60) and Fairby House (1-20)
ESMERALDA ROAD, SE1	All properties
FORT ROAD, SE1	105-127, 133-151 odds, 106-160 evens, Longfield Estate: Alfred Salter House (1-8), Darford House (1-41), Fawkham House (1-35) and Stansfeld House (1-102)
GOODWIN CLOSE, SE16	All properties
HANNAH MARY WAY, SE1	All properties
LANGDON WAY, SE1	All properties
LINSEY STREET, SE16	All properties
LONGLEY STREET, SE1	All properties
LUCEY WAY, SE16	All properties
LYNTON ROAD, SE1	61-135 155-161, 169-199 odds, 144-174 evens, Lynton Estate (1-37, 45-52)
MACKS ROAD, SE16	All properties
MONNOW ROAD, SE1	All properties
PAINTERS MEWS, SE16	All properties
QUEEN ANNES SQUARE, SE1	All properties
REVERDY ROAD, SE1	All properties
ROUEL ROAD, SE16	Eldridge Court (1-38), Spa Court (1-24) Eveline Lowe Estate: Robert Bell House (1-16) and Robert Jones House (1-16)
SIMMS ROAD, SE1	153-199 odds, 162-192 evens
SOUTHWARK PARK ROAD, SE16	52-66, 70-92, 118-148, 186-194 evens, 57-85, 95, 169-183, 189, 191 odds, Abbey Gardens (1-34)
ST JAMESS ROAD, SE1	146-156, 180-210 evens, Sultan House (1-16)
STRATHNAIRN STREET, SE1	1-39 odds, 2-70 evens
THORBURN SQUARE, SE1	All properties
TROTHY ROAD, SE1	All properties
WELSFORD STREET, SE1	All properties
WHITTAKER WAY, SE1	All properties
WOOLSTAPLERS WAY, SE16	All properties
YALDING ROAD, SE16	All properties

SCHEDULE 3 – Parking and Permit Charges

Charged-for Parking outside CPZs (using the electronic payment system)

TARIFF	PARKING CHARGE
A	£2.45/hr Diesel £3.75/hr
B	'stop and shop' parking places: first 30 mins of parking period free of charge, and thereafter £2.80/hr Diesel £4.10/hr

Charged-for Parking within CPZs (using the electronic payment system)

DESCRIPTION	TARIFF	PARKING CHARGE
CPZ 'C1', 'C2' & 'F'	C	£6.10/hr Diesel £8.40/hr
CPZ 'D', 'G' & 'GR'	D	£3.05/hr Diesel £4.50/hr
CPZ 'HH' & 'P'	E	£3.30/hr Diesel £4.60/hr
All other CPZs	F	£2.80/hr Diesel £4.10/hr

SCHEDULE 3 (continued)

General Permits – Part 1

PERMIT TYPE	1 month	3 months	6 months	12 months
Resident ULEZ compliant	£16.00	£37.00	£70.00	£130.00
Resident Diesel non-ULEZ compliant	£26.00	£67.00	£130.00	£250.00
Resident Electric and Hybrid				£31.25
Disabled				£31.25
Business ULEZ compliant		£185.00	£370.00	£600.00
Business Diesel non-ULEZ compliant		£215.00	£430.00	£720.00
Business Electric only				£300.00
Business Professional child care providers				£130.00
Doctors permit				£130.00
Professional Health Care worker permit				£130.00
Solo Motorcycle				£31.25

SCHEDULE 3 (continued)

General Permits – Part 2

PERMIT TYPE	DESCRIPTION	CHARGE
Fixed Car Club permit CPZs 'C1', 'C2', 'D', 'F', 'G' & 'GR' only	Per annum	£1,200.00
Fixed Car Club permit all other parking places	Per annum	£750.00
Flexible Car Club permit	Per annum	£1,500.00
Flexible Car Club permit - Electric vehicle discount	Per annum (reduced charge)	£750.00
Street Traders Permits	Per day Street traders only via the electronic payment system	£4.00

Visitor Permits

TYPE AND QUANTITY	CHARGE
Purchased online - all day parking session First set of 10	£27.25 £13.60 (disabled persons badge holders resident discount)
Purchased online - all day parking session Subsequent sets of 10	£49.00 £24.50 (disabled persons badge holders resident discount)
Purchased online - all day parking session single	£5.50 £2.75 (disabled persons badge holders resident discount)
Purchased online - 5 hour parking session First set of 10	£21.75 £10.90 (disabled persons badge holders resident discount)
Purchased online - 5 hour parking session single	£2.85 £1.45 (disabled persons badge holders resident discount)
Purchased online - 1 hour parking session First set of 10	£11.00 £5.50 (disabled persons badge holders resident discount)
Purchased online - 1 hour parking session single	£1.75 £0.90 (disabled persons badge holders resident discount)

SCHEDULE 3 (continued)

TYPE AND QUANTITY	CHARGE
Printed - all day parking session First book of 10	£30.00
Printed - all day parking session Subsequent books of 10	£54.00

Administration fee

Per change of address / transfer of VRM / refund / duplicate permit	£14.50
---	--------

EXPLANATORY NOTE

(This is not part of the Order)

This Order:-

- (i) consolidates the provisions of all existing permanent Orders currently having effect in designating charged-for on-street parking places, on streets in the within the London Borough of Southwark;
- (ii) updates the terms and conditions for the use of charged-for on-street parking places set by those Orders, including any applicable exemptions, so as to reflect the Council's current parking policy; and
- (iii) provides for the use of a 'map-based' schedule, to be read in conjunction with the consolidated Order, describing the location and type of the charged-for on-street parking places, the hours of operation of those parking places, and where applicable, permits to be granted in respect of or displayed on, or parking charges to be paid in respect of vehicles that may be left therein,

in the London Borough of Southwark.



THE COUNCIL OF THE LONDON BOROUGH OF SOUTHWARK

TRAFFIC MANAGEMENT ORDER

202* No. ***

The London Borough of Southwark (Free Parking Places, Loading Places and Waiting, Loading and Stopping Restrictions) (Map-based) Order 202*

Made: xx xxxxxxxxxxxx 202*

Coming into force: xx xxxxxxxxxxxx 202*

ARRANGEMENT OF ARTICLES

PART I - PRELIMINARY

	<u>Article</u>
Citation and commencement	1
Revocation of Orders	2
Interpretation	3

PART II - DESIGNATION OF PARKING PLACES AND LOADING PLACES

Designation of parking places and loading places	4
Vehicles for which parking places and loading places are designated	5

PART III - SUPPLEMENTARY PROVISIONS REGARDING PARKING PLACES AND LOADING PLACES

Maximum stay period and minimum return interval in respect of certain parking places and loading places	6
Alteration of position of a vehicle in a parking place or loading place	7
Removal of a vehicle from a parking place or loading place	8
Movement of a vehicle in a parking place or loading place in an emergency	9
Manner of standing in a parking place or loading place	10
Manner of waiting in a parking place or loading place	11
Restriction on the use of a parking place or loading place	12
Restriction on waiting by a vehicle in a parking place or loading place	13
Power to suspend the use of a parking place or loading place	14
Placing of traffic signs, installation of recharging posts, etc.	15

PART IV – WAITING AND LOADING RESTRICTIONS

Waiting and loading restrictions applicable to restricted streets	16
---	----

PART V - EXCEPTIONS TO AND EXEMPTIONS FROM
WAITING AND LOADING RESTRICTIONS

Persons boarding or alighting from vehicles	17
Disabled Persons Vehicles	18
Excepted vehicles	19
Furniture removals and other exceptional loading or unloading	20
Miscellaneous exemptions	21

PART VI - ADDITIONAL PROVISIONS REGARDING
WAITING AND LOADING RESTRICTIONS

Duty to move on	22
Restriction on methods of loading or unloading vehicles	23
Restriction on street trading	24

PART VII - STOPPING RESTRICTIONS

Restriction of stopping on entrance markings	25
Restriction of stopping on ambulance stopping areas	26
Restriction of stopping on taxi stopping areas	27
Restriction of stopping on police vehicles stopping areas	28
Restriction of stopping on lengths of street subject to clearway restrictions	29
Exemptions in relation to stopping restrictions	30

PART VIII - CONTRAVENTION OF THIS ORDER

Contravention of this Order	31
-----------------------------	----

PART IX - PROVISIONS OF THIS ORDER IN RESPECT OF CERTAIN ROAD MARKINGS

Provisions of this Order in respect of certain road markings	32
--	----

SCHEDULES

Schedule - List of Orders revoked by this Order

The Council of the London Borough of Southwark, after consulting the Commissioner of Police for the Metropolis, in exercise of the powers conferred by sections 6, 63 and 124 of and Part IV of Schedule 9 to the Road Traffic Regulation Act 1984^a as amended, and of all other enabling powers, hereby make the following Order:-

PART I - PRELIMINARY

Citation and commencement

- 1.1 This Order may be cited as the London Borough of Southwark (Free Parking Places, Loading Places and Waiting, Loading and Stopping Restrictions) (Map-based) Order 202* and shall come into force on xx xxxxxxxx 202*.

Revocation of Orders

- 2.1 Without prejudice to the validity of anything done or to any liability incurred in respect of any act or omission before the coming into operation of this Order, the Orders specified in the Schedule and any Orders amending or applying the provisions of any of those Orders are hereby revoked in their entirety.
- 2.2 Notwithstanding the provisions of Article 2.1, where the provisions of an Order specified in Schedule 1 are suspended, varied or applied by an Order made under section 9 of the Road Traffic Regulation Act 1984, then that suspension, variation or application as the case may be, shall continue in force as if those provisions were the provisions of this Order, until such time as the Order made under section 9 of that Act is revoked or expires.

Interpretation

- 3.1 In this Order, except where the context otherwise requires, the following expressions have the meanings hereby respectively assigned to them:
 - “ambulance” has the same meaning as in Schedule 2 to the Vehicle Excise and Registration Act 1994^b;
 - “ambulance stopping area” means an area of carriageway reserved for use by ambulances and subject to a no stopping except ambulances restriction indicated by way of a traffic sign of the type shown in item 5 of Schedule 7, Part 2, to the Traffic Signs Regulations and General Directions 2016 with the legend ‘AMBULANCES’, and which is identified as such in the map based schedule by reference to the map schedule legend;
 - “authorised agent” means a contractor appointed by and acting on behalf of the Council for the purposes of the supervision and enforcement of the provisions of this Order;
 - “bus” has the same meaning as in Schedule 1 to the Traffic Signs Regulations and General Directions 2016^c;
 - “carriageway” has the same meaning as in section 329(1) of the Highways Act 1980^d;
 - “charging post” means a device designed for the charging of electric vehicles;
 - “civil enforcement officer” means a person authorised by or on behalf of the Council to supervise any parking place or loading place and enforce the provisions of this Order;
 - “clearway” means either a length of street subject to clearway restriction indicated by way of a traffic sign of the type shown in either item 4 of Schedule 3, Part 2, or item 6 of Schedule 7, Part 2, to the Traffic Signs Regulations and General Directions 2016, on which stopping by vehicles is restricted, and which is identified as such in the map based schedule by reference to the map schedule legend;
 - “Council” means the Council of the London Borough of Southwark;

^a 1984 c.27

^b 1994 c.22

^c SI 2016/362

^d 1980 c.66

"disabled persons badge", "parking disc" and "disabled persons vehicle" have the same meanings as within the Local Authorities Traffic Orders (Exemptions for Disabled persons) (England) Regulations 2000^e and "relevant position" has the same meaning as in Regulation 4 of those Regulations;

"driver", in relation to a vehicle waiting in a parking place or loading place, means the person driving the vehicle at the time it was left in the parking place or loading place;

"electric vehicle" means a vehicle which can be wholly or partially propelled by electrical motive power derived from an electrical storage battery and can be charged from a mains electrical source external to the vehicle;

"electric vehicle charging point parking place" means any area on a highway designated by this Order for the purpose of charging an electric vehicle and being identified as such in the map based schedule by reference to the map schedule legend;

"electronic communications network" has the same meaning as in section 32 of the Communications Act 2003^f;

"enactment" means any enactment whether public general or local, and includes any order, byelaw, rule, regulation, scheme or other instrument having effect by virtue of an enactment;

"entrance marking" means a length of street subject to a no stopping restriction and marked out as such by way of a traffic sign of the type shown in item 9 of Schedule 7, Part 4 to the Traffic Signs Regulations and General Directions 2016, on which stopping by vehicles is restricted, and which is identified as such in the map based schedule by reference to the map schedule legend;

"footway" has the same meaning as in section 329(1) of the Highways Act 1980;

"goods" means goods of any kind whether animate or inanimate and includes postal packets of any description; and "delivering" and "collecting" in relation to any goods includes checking the goods for the purpose of their delivery or collection;

"goods vehicle" has the same meaning as in Schedule 1 to the Traffic Signs Regulations and General Directions 2016;

"loading place" means an area on a highway designated as a loading place by this Order being either a loading place or a goods vehicle loading place and being identified as such in the map based schedule, by reference to the map schedule legend;

"London local service" and "London local service license" have the same meaning as in sections 156(2) and 179 of the Greater London Authority Act 1999^g;

"map based schedule" means the map attached to and to be read in conjunction with this Order, which depicts the parking places and loading places designated by this Order, and the waiting, loading, and stopping restrictions imposed by this Order, and, in conjunction with the map schedule legend, identifies the type of each particular parking place, loading place, waiting restriction, loading restriction or stopping restriction and, if appropriate, certain of its governing provisions:

Provided that the Council does not accept responsibility for any inaccuracies contained in the Ordnance Survey data relied upon to create the map based schedule and where a parking place, loading place or waiting, loading or stopping restriction is depicted on the map based schedule, that parking place, loading place or waiting, loading or stopping restriction will continue to apply irrespective of any subsequent changes that have been made to the underlying Ordnance Survey data.

"map schedule legend" means the map schedule legend attached to this Order which, when used in conjunction with the map based schedule, identifies the specific type of parking places and loading places designated by this Order, and the waiting, loading and stopping restrictions imposed by this Order and, where appropriate, certain of their governing provisions;

^e SI 2000/683

^f 2003 c.21

^g 1999 c.29

"maximum stay period", means the maximum period of time a vehicle may be left in or may wait in a parking place or loading place, as the case may be, specified in relation to each parking place or loading place by way of the map schedule legend;

"minimum return interval", means the minimum period of time before a vehicle, having been taken away from a parking place or loading place, may again be left in or may wait in that same parking place or loading place, as the case may be, specified in relation to each parking place or loading place by way of the map schedule legend;

"motor cycle" has the same meaning as in section 136 of the Road Traffic Regulation Act 1984;

"no stopping hours", in relation to an entrance marking, a taxi stopping area, an ambulance stopping area, a police vehicles stopping area, or a length of street subject to a clearway restriction, means either:

- (a) the time period specified by way of the map schedule legend in relation to that entrance marking, taxi stopping area, ambulance stopping area, police vehicles stopping area, or length of street subject to a clearway restriction, as the case may be; or
- (b) where no such time period is specified, at any time;

"one-way street" means a highway in which the driving of vehicles otherwise than in one direction is prohibited, except where contra-flow vehicular movement is allowed by virtue of appropriate traffic signs;

"parking place" means an area on a highway designated as a parking place by this Order, being either a bus parking place or a disabled persons parking place, or an electric vehicle charging point parking place, or a free short stay parking place, or a free unlimited stay parking place, or a pedal cycle parking place, or a solo motor cycle parking place, and in each case being identified as such on the map based schedule, by reference to the map schedule legend;

"passenger vehicle" means a motor vehicle (other than a motor cycle) constructed or adapted solely for the carriage of not more than twelve passengers (exclusive of the driver) and their effects and not drawing a trailer;

"pedal cycle" has the same meaning as in Schedule 1 to the Traffic Signs Regulations and General Directions 2016;

"permitted hours", being the hours during which a vehicle may wait in a parking place or be loaded or unloaded in a loading place whilst complying with the relevant provisions of this Order, means either:-

- (a) the time period specified by way of the map schedule legend in relation to that parking place or loading place, as the case may be; or
- (b) where no such time period is specified, at any time;

"police vehicle" means a vehicle being used by or on behalf of the Metropolitan Police;

"police vehicles stopping area" means an area of carriageway reserved for use by police vehicles and subject to a no stopping except police vehicles restriction indicated by way of a traffic sign of the type shown in item 5 of Schedule 7, Part 2, to the Traffic Signs Regulations and General Directions 2016 with the legend 'POLICE', and which is identified as such in the map based schedule by reference to the map schedule legend;

"prescribed hours", in relation to a restricted street, being the hours during which a vehicle may not wait whilst complying with the relevant provisions of this Order, means the time period specified by way of the map schedule legend in relation to that restricted street;

"provision of a universal postal service", "universal service provider" and "postal packets" have the same meanings as in section 65 of the Postal Services Act 2011^h;

"restricted hours", in relation to any restricted street, being the hours during which a vehicle may not wait for the purpose of loading or unloading that vehicle whilst complying with the relevant provisions of this Order, means the time period specified by way of the map schedule legend in relation to that restricted street;

^h 2011 c.5

"restricted street" means any street or part of a street within the London Borough of Southwark identified by way of the map schedule legend, as having prescribed hours, restricted hours or no stopping hours applying to that street or length of street;

Provided that the expression "restricted street" shall not for the purpose of this Order include any area on a highway which is indicated the map based schedule as a parking place or loading place by this or any other Order made or having effect as if made under section 6, 9 or 45 of the Road Traffic Regulation Act 1984, during the permitted hours relating to that parking place or loading place.

"solo motor cycle" has the same meaning as in Schedule 1 to the Traffic Signs Regulations and General Directions 2016;

"taxi" and "taxi rank" has the same meaning as in Schedule 1 to the Traffic Signs Regulations and General Directions 2016;

"taxi stopping area" means an area of carriageway reserved for use by taxis waiting to pick up passengers and subject to a no stopping except taxis restriction indicated by way of a traffic sign of the type shown in item 5 of Schedule 7, Part 2, to the Traffic Signs Regulations and General Directions 2016 with the legend 'TAXIS', and which is identified as such in the map based schedule by reference to the map schedule legend;

"traffic sign" means a sign of any size, type and colour prescribed or authorised under, or having effect as though prescribed or authorised under, section 64 of the Road Traffic Regulation Act 1984; and

"vehicle" includes any part of a vehicle.

- 3.2 Any reference in this Order to any enactment shall be construed as a reference to that enactment as amended, applied, consolidated; re-enacted by or as having effect by virtue of any subsequent enactment.
- 3.3 Any reference in this Order to a numbered Article or Schedule shall, unless the context otherwise requires, be construed as a reference to the Article or Schedule bearing that number in this Order.
- 3.4 For the purposes of this Order a vehicle shall be regarded as displaying a disabled persons badge in the relevant position when it is displayed in accordance with the provisions of the Local Authorities Traffic Orders (Exemptions for Disabled persons) (England) Regulations 2000.
- 3.5 For the purposes of this Order a vehicle shall be deemed: to wait, or to stop, as the case may be:
 - (a) in a restricted street if any point in that street is below the vehicle or its load (if any) and the vehicle is stationary; or
 - (b) for more than a specified period in the same place in a restricted street if any one point in that street is below the vehicle or its load (if any) throughout a period exceeding the specified period whether or not the vehicle is moved during that period.
- 3.6 Any reference in this Order to a length of restricted street shall, unless otherwise specified, be construed as a reference to the whole width of that length of street.
- 3.7 The restrictions, prohibitions and requirements imposed by this Order are in addition to and not in derogation of any restriction, prohibition or requirement imposed by any other enactment and any exception or exemption from the provisions of this Order is without prejudice to the provisions of any other enactment.
- 3.8 The designations, restrictions, prohibitions, requirements and provisions imposed by this Order do not apply to any street or length of street which is part of the Transport for London Road Network.
- 3.9 Any restrictions, prohibitions or requirements imposed by any traffic order made under section 9, 14, 16A or 32 and 35 of the Road Traffic Regulation Act 1984 are not included in the map based schedule to this Order.

PART II - DESIGNATION OF PARKING PLACES AND LOADING PLACES

Designation of parking places and loading places

- 4.1 Each area on a highway identified in the map based schedule by way of the map schedule legend as a parking place or loading place, as an area marked out and signed for the use therein of specified classes of vehicles following the conditions specified in this Order in relation to that parking place or loading place, is a designated parking place or loading place, as the case may be.
- 4.2 Unless otherwise so identified, a parking place or loading place shall be bounded on one side of its length by the edge of the carriageway and be an area marked out to a road marking and depicted by a regulatory sign, either in accordance with the Traffic Signs Regulations and General Directions 2016 or, if applicable, by virtue of any special authorisation given by the Department for Transport.

Vehicles for which parking places and loading places are designated

- 5.1 Subject to the provisions of this Order, each –
- (a) bus parking place may be used for the leaving during the permitted hours of such vehicles as are buses;
 - (b) disabled persons parking place may be used for the leaving during the permitted hours of such vehicles as display in the relevant position a valid disabled persons badge;
 - (c) electric vehicle charging point parking place may be used for the leaving during the permitted hours of such vehicles as are connected and charging via a charging lead to a charging post relating to that electric vehicle charging point parking place;
 - (d) free short stay parking place may be used for the leaving during the permitted hours of such vehicles as are passenger vehicles, goods vehicles or motorcycles;
 - (e) free unlimited stay parking place may be used for the leaving during the permitted hours of such vehicles as are passenger vehicles, goods vehicles or motorcycles;
 - (f) pedal cycle parking place may be used for the leaving during the permitted hours of such vehicles as are pedal cycles;
 - (g) solo motor cycle parking place may be used for the leaving during the permitted hours of such vehicles as are solo motor cycles;
 - (h) loading place may be used for the loading and unloading during the permitted hours of such vehicles as are passenger vehicles, goods vehicles or motorcycles; and
 - (i) goods vehicle loading place may be used for the loading and unloading during the permitted hours of such vehicles as are goods vehicles.

PART III - SUPPLEMENTARY PROVISIONS REGARDING PARKING PLACES
AND LOADING PLACES

Maximum stay period and minimum return interval in respect of certain parking places and loading places

- 6.1 Where a maximum stay period stated in the map schedule legend in respect of a parking place or loading place, no person shall cause any vehicle to be left in that parking place or to wait in that loading place during the permitted hours for a continuous period exceeding that maximum stay period.
- 6.2 Where a minimum return interval is stated in the map schedule legend in respect of a parking place or loading place, no person, having taken a vehicle away from a parking place or loading place during the permitted hours, shall cause that vehicle to return to that parking place or loading place during the permitted hours until the expiration of that minimum return interval.
- 6.3 Notwithstanding the foregoing provisions of this Article, a vehicle which displays in the relevant position a valid disabled person's badge may be left in a free short stay parking place during the permitted hours without time limit.

Alteration of position of a vehicle in a parking place or loading place

- 7.1 Where any vehicle is standing in a parking place or loading place in contravention of the provisions of Article 10.1, a civil enforcement officer may alter or cause to be altered the position of the vehicle in order that its position shall comply with those provisions.

Removal of a vehicle from a parking place or loading place

- 8.1 Where a civil enforcement officer is of the opinion that any of the provisions contained in this Order have been contravened or not complied with in respect of a vehicle left in a parking place or a loading place, other than a vehicle displaying a disabled persons badge in a disabled persons parking place, they may remove or cause to be removed the vehicle from the parking place or loading place and, where it is so removed, shall provide for the safe custody of the vehicle.

Movement of a vehicle in a parking place or loading place in an emergency

- 9.1 A police constable in uniform or a civil enforcement officer may, in case of emergency, move or cause to be moved to any place they think fit, any vehicle left in a parking place or a loading place.

Manner of standing in a parking place or loading place

- 10.1 Every vehicle other than a solo motor cycle left in a parking place or loading place in accordance with the foregoing provisions of this Order shall stand so:-
 - (a) in the case of a parking place or loading place in relation to which a special manner of standing of a vehicle in that parking place or loading place is identified on the highway by means of appropriate road markings or the placing of an appropriate sign nearby, or both, as to be in accordance with that identification or sign, or both;
 - (b) in the case of any other parking place or loading place -
 - (i) if the parking place or loading place:
 - (A) is not in a one-way street, that the left or near side of the vehicle is adjacent to the left-hand edge of the carriageway; or
 - (B) is in a one-way street, that the left or near side of the vehicle is adjacent to the left-hand edge of the carriageway or that the right or off side of the vehicle is adjacent to the right-hand edge of the carriageway;
 - (ii) that the distance between the edge of the carriageway and the nearest wheel of the vehicle is not more than 300 millimetres;
 - (c) that every part of the vehicle is within the limits of a parking place or loading place; and
 - (d) that no part of the vehicle obstructs any vehicular means of ingress to or egress from any premises adjacent to the side of the road on which the vehicle is waiting.

10.2 Every solo motor cycle left in a parking place or loading place in accordance with the foregoing provisions of this Order shall stand so that every part of the vehicle is within the limits of a parking place or loading place.

Manner of waiting in a parking place or loading place

11.1 No person shall cause or permit a vehicle to wait in a parking place or loading place by virtue of the provisions of sub-paragraph (e), (f), (g), (h), (i) or (j) of Article 13.1, otherwise than:

- (a) in the case of a parking place or loading place in relation to which a special manner of standing of a vehicle in that parking place or loading place is identified on the highway by means of appropriate road markings or the placing of an appropriate sign nearby, or both, as to be in accordance with that identification or sign, or both;
 - (i) unless the length of the vehicle precludes compliance with this sub-paragraph, in accordance with those provisions and so that every part of the vehicle is within the limits of a parking place or loading place; or
 - (ii) if the length of the vehicle does preclude compliance with the last preceding sub-paragraph, so that the longitudinal axis of the vehicle is parallel to the edge of the carriageway nearest to the vehicle and the distance between the said edge and the nearest wheel of the vehicle is not more than 300 millimetres; or
- (b) in the case of any other parking place or loading place:
 - (i) in relation to any other vehicle other than a solo motor cycle left in a parking place or loading place so that the longitudinal axis of the vehicle is parallel to the edge of the carriageway nearest to the vehicle and the distance between the said edge and the nearest wheel of the vehicle is no more than 300 millimetres;
 - (ii) in relation to a solo motor cycle left in a parking place or loading place, so that every part of the vehicle is within the limits of that parking place or loading place; and
- (c) so that no part of the vehicle obstructs any vehicular means of ingress to or egress from any premises adjacent to the side of the road on which the vehicle is waiting.

11.2 For the purposes of Article 11.1 (c), the expression "premises" shall not include any premises to or from which any furniture is being removed by virtue of the provisions of Article 13.1 (g), or to or from which goods are being delivered or collected by virtue of the provisions of Article 13.1 (j).

Restriction on the use of a parking place or loading place

12.1 During the permitted hours no person shall use any parking place or loading place or any vehicle while it is in a parking place or loading place in connection with:-

- (a) the sale or offering or exposing for sale of any goods to any person in or near the parking place or loading place or in connection with the selling or offering for sale of their skill in handicraft or their services in any other capacity:
 - Provided that nothing in sub-paragraph (a) above shall prevent the sale or offering or exposing for sale of goods from a vehicle:
 - (i) if the vehicle is a passenger vehicle, a goods vehicle or a motor cycle and the goods are immediately delivered at or taken into premises adjacent to the vehicle from which the sale is effected; or
 - (ii) if the vehicle is one to which the provisions of Article 13.1 (h) or (j) apply;
- (b) the carrying out of any work or construction or repair of any vehicle, except as may be necessary to enable the vehicle to be removed from the parking place or loading place.

Restriction on waiting by a vehicle in a parking place or loading place

13.1 Notwithstanding the foregoing provisions of this Order any vehicle may wait during the permitted hours in any part of a parking place or loading place if the use of that part has not been suspended and if:-

- (a) the vehicle is waiting for a period not exceeding two minutes, or such longer period as a police constable in uniform or a civil enforcement officer may approve to enable a person to board or alight from the vehicle or load thereon or unload therefrom their personal luggage:

Provided that if the said person is a person suffering from any disability or injury which seriously impairs their ability to walk or who is blind the vehicle may wait for as long as may be necessary to enable that person to board or alight from the vehicle or load thereon or unload therefrom their personal luggage;

- (b) the vehicle is waiting owing to the driver being prevented from proceeding by circumstances beyond their control or to such waiting being necessary in order to avoid an accident;
- (c) the vehicle is being used for fire brigade, ambulance or police purposes or, not being a passenger vehicle, is being used in the service of a local authority in pursuance of statutory powers or duties provided that in all circumstances it is reasonably necessary in the exercise of such powers or in the performance of such duties for the vehicle to wait in the place or loading place in which it is waiting;
- (d) the vehicle is waiting for only so long as may be necessary to enable it to be used in connection with the removal of any obstruction to traffic;
- (e) the vehicle is being used by a universal service provider for the provision of a universal postal service and is waiting:
- (i) while postal packets addressed to premises adjacent to the parking place or loading place in which the vehicle is waiting are being unloaded from the vehicle or, having been unloaded therefrom are being delivered; or
- (ii) while postal packets are being collected for loading on the vehicle from premises or posting boxes adjacent to the parking place or loading place in which the vehicle is waiting or, having been so collected, are being loaded thereon;
- (f) the vehicle not being a passenger vehicle is waiting only for so long as may be reasonably necessary to enable it to be used for any purpose specified in Article 14.3 (b);
- (g) the vehicle is in actual use in connection with the removal of furniture to or from one office or dwelling-house adjacent to the parking place or loading place from or to a depository, another office or dwelling-house;
- (h) the vehicle is waiting if goods are being sold or offered or exposed for sale from the vehicle by a person who is licensed by the Council to sell goods from a stationary vehicle on a pitch situated in the parking place or loading place;
- (i) the vehicle is waiting with the written consent of the Council or authorised agent and such conditions and requirements as they may impose are being complied with;
- (j) in relation to a parking place other than a loading place, the vehicle is waiting for the purpose of delivering or collecting goods or loading or unloading the vehicle at premises adjacent to the parking place in which the vehicle is waiting and the vehicle does not wait for a period exceeding twenty minutes or for such longer period as a police constable in uniform or a civil enforcement officer may approve.

13.2 Except as provided by this Order, no vehicle shall wait in a parking place or loading place during the permitted hours.

13.3 A vehicle waiting in a parking place or loading place, by virtue of the provisions of Article 13.1, shall stand in accordance with the provisions of Article 11.1.

13.4 Nothing in the foregoing provisions of this Order shall be taken as authorising anything which would be a contravention of any Regulations made or having effect as if made under section 25 of the Road Traffic Regulation Act 1984.

Power to suspend the use of a parking place or loading place

- 14.1 The Commissioner of Police of the Metropolis or any police officer not below the rank of Chief Superintendent may suspend the use of a parking place or loading place or any part thereof for a period not exceeding 28 days whenever they consider such suspension necessary for maintaining the security of premises near the parking place or loading place.
- 14.2 At the expiration of the period of 28 days mentioned in Article 14.1, the suspension of the parking place or loading place or any part thereof shall be reviewed by the Officer who suspended its use and any continuation of the suspension that he considers necessary shall be notified to the Council and shall not exceed a further period of 28 days without similar review.
- 14.3 Any person duly authorised by the Council or the Commissioner of Police of the Metropolis may suspend the use of a parking place or loading place or any part thereof whenever they consider such suspension reasonably necessary:-
- (a) for the purpose of facilitating the movement of traffic or promoting its safety;
 - (b) for the purpose of a vehicle being used, in or adjacent to any such street, in connection with:
 - (i) any building operation (demolition or excavation);
 - (ii) the removal of any obstruction to traffic in the street;
 - (iii) the maintenance, improvement, reconstruction, cleaning or lighting of any street;
 - (iv) the laying, erection, alteration or repair of any sewer main;
 - (v) the laying, erection, alteration or repair of any underground pipe or cable beneath the road or footway, provided for the supply of gas, water or electricity or of any electronic communications network; or
 - (vi) the placing, maintenance or removal of any traffic sign;
 - (c) for the convenience of occupiers of premises adjacent to or in the near vicinity of the parking place or loading place on any occasion of the removal of furniture to or from one office or dwelling-house adjacent to the parking place or loading place from or to a depository, another office or dwelling-house;
 - (d) on any occasion on which it is likely by reason of some special attraction that any street will be thronged or obstructed; or
 - (e) for the convenience of occupiers of premises adjacent to or in the near vicinity of the parking place or loading place at times of weddings or funerals or on other special occasions, if the vehicle cannot reasonably and lawfully be used for that purpose in any other street.
- 14.4 A police constable in uniform may suspend for not longer than twenty-four hours the use of a parking place or loading place or any part thereof whenever they consider such suspension reasonably necessary for the purpose of facilitating the movement of traffic or promoting its safety.
- 14.5 Any person or police officer suspending the use of a parking place or loading place or any part thereof in accordance with the provisions of Article 14.1, or as the case may be Article 14.3 or 14.4, shall thereupon place or cause to be placed in or adjacent to that parking place or loading place or any part thereof and the use of which is suspended, a traffic sign indicating that waiting by all vehicles is prohibited.
- 14.6 No vehicle shall wait in any part of a parking place or loading place during such period as there is in or adjacent to that part of the parking place or loading place, a traffic sign placed in pursuance of Article 14.5:
- Provided that nothing in this paragraph shall apply:
- (i) in respect of any vehicle being used for fire brigade, ambulance or police purposes or any vehicle which is waiting for any reason specified in Article 13.1 (b), (d) or (e); or
 - (ii) to anything done with the permission of the person suspending the use of the parking place or loading place or part thereof in pursuance of Article 14.1, or as the case may be, Article 14.3, a police constable in uniform or a civil enforcement officer.

Placing of traffic signs, installation of recharging posts, etc.

15.1 The Council shall:-

- (a) place and maintain traffic signs indicating the limits of each parking place and each loading place;
- (b) place and maintain, in or in the vicinity of each parking place and each loading place, traffic signs indicating that such parking place or loading place, as the case may be may be, used during the permitted hours for the leaving only of the vehicles specified in Article 5.1;
- (c) install a charging post in such position as they think fit in or in the vicinity of each electric vehicle charging point parking place; and
- (d) carry out such other work as is reasonably required for the purposes of the satisfactory operation of a parking place or loading place, as the case may be.

PART IV – WAITING AND LOADING RESTRICTIONS

Waiting and loading restrictions applicable to restricted streets

- 16.1 No person shall cause or permit any vehicle to wait during the prescribed hours in any restricted street except, subject to the provisions of Article 16.2, for so long as may be necessary for the purpose of delivering or collecting goods or loading or unloading the vehicle at premises adjacent to the street.
- 16.2 No person shall cause or permit any vehicle to wait for the purpose of delivering or collecting goods or loading or unloading the vehicle:-
- (a) in any restricted street or part of street during the restricted hours; or
 - (b) without prejudice to the provisions of Article 16.1, for a period of more than forty minutes in the same place during the prescribed hours in so far as the same fall between the hours of 11 am and 6.30 pm in any restricted street.

PART V – EXCEPTIONS TO AND EXEMPTIONS FROM WAITING AND LOADING RESTRICTIONS

Persons boarding or alighting from vehicles

17.1 Nothing in Article 16.1 or 16.2 shall render it unlawful to cause or permit a vehicle to wait in any restricted street for so long as may be necessary for the purpose of enabling any person to board or alight from the vehicle or to load thereon or unload therefrom their personal luggage.

Disabled person's vehicles

18.1 The restrictions imposed by Article 16.1 of this Order shall not apply in relation to a disabled person's vehicle which displays in the relevant position a disabled person's badge and a parking disc issued by any local authority:

Provided that:-

- (i) where the prescribed hours are of a period of more than three hours duration, that vehicle may wait for a period of no more than three hours (being a period not separated by an interval of less than one hour from a previous period of waiting by the same vehicle in the same street on the same day);
- (ii) the parking disc is marked to show the quarter hour period during which the period of waiting by that vehicle began; and
- (iii) the period of waiting by that vehicle lies entirely outside any period during which a prohibition on loading or unloading applies by virtue of Article 16.2 (a).

Excepted vehicles

19.1 The restrictions imposed by Part IV of this Order shall not apply:

- (a) in relation to public service vehicles operated by Transport for London or any subsidiary or franchisee of theirs providing a London local service, and any excursion or tour being operated under a London local service licence granted under section 156(2) of the Greater London Authority Act 1999 as modified by section 39 of that Act, whilst waiting at an authorised stopping place or at a terminal or turning point;
- (b) in relation to vehicles when used for fire brigade, ambulance or police purposes;
- (c) in relation to vehicles when used in the service of a local authority in pursuance of statutory powers or duties provided that in all the circumstances it is reasonably necessary in the exercise of such powers or the performance of such duties for the vehicle to wait in the place in which it is waiting;
- (d) in relation to taxis whilst waiting upon any duly authorised taxi rank;
- (e) in relation to vehicles whilst waiting for so long as may be necessary in connection with the taking in of petrol, oil, water or air, if such taking in cannot be effected unless the vehicle waits in the place where it is waiting;
- (f) to anything done with the permission or at the direction of a police constable in uniform or a civil enforcement officer;
- (g) where notice is given to the Council or authorised agent, their consent is obtained in writing and any such conditions as they may impose are complied with;
- (h) to any vehicle displaying a valid special parking permit issued under the provisions of the London Borough of Southwark (Charged-For Parking Places) (Map-based) Order 202^{*i}, provided that the restrictions do not operate at any time.

ⁱ LBS 2021/**

Furniture removals and other exceptional loading or unloading

20.1 Nothing in Article 16.1 shall apply so as to restrict the loading or unloading of any vehicle while the vehicle is in actual use in any restricted street in connection with the removal of furniture to or from one office, dwelling-house or depository adjacent to that restricted street from or to another office, dwelling-house or depository:

Provided that this paragraph shall not apply to a vehicle waiting in any restricted street to which the provisions of Article 16.2 (a) apply unless notice is given twenty-four hours in advance to the police or, as the case may be the Council, their consent is obtained, and such reasonable conditions as they may impose are complied with.

20.2 Without prejudice to the provisions of Article 20.1, nothing in Article 16.1 of this Order shall apply so as to restrict the loading or unloading of any vehicle while the vehicle is in actual use in any restricted street in connection with the collection or delivery of goods from or to premises in or adjacent to that street if those goods cannot reasonably be loaded or unloaded outside the prescribed hours or within the time (if any) allowed in relation to that street, as the case may be, if notice is given twenty-four hours in advance to the police, or, as the case may be the Council, their consent is obtained, and such reasonable conditions as they may impose are complied with.

Miscellaneous exemptions

21.1 Nothing in Part IV of this Order shall render it unlawful to cause or permit a vehicle to wait in any restricted street:

- (a) while postal packets addressed to premises adjacent to any such street in which the vehicle is waiting are, by a universal service provider providing a universal postal service, being unloaded from the vehicle, or, having been unloaded therefrom, are being delivered;
- (b) while postal packets are, by a universal service provider providing a universal postal service, being collected for loading on the vehicle from premises or posting boxes in or adjacent to any such street in which the vehicle is waiting or, having been so collected, are being loaded thereon;
- (c) while the vehicle is being used in connection with any building operation, demolition or excavation in or adjacent to any such street, the removal of any obstruction to traffic in any street, the maintenance, improvement, reconstruction, cleansing or lighting of any street, the laying, erection, alteration or repair in or adjacent to any street of any sewer or of any main, pipe or apparatus for the supply of gas, water or electricity, or any electronic communications network, or the placing, maintenance or removal of any traffic sign, if the vehicle cannot conveniently and lawfully be used for that purpose in any street not being a restricted street or outside the prescribed hours;
- (d) while the vehicle is being used in connection with the removal of any obstruction to traffic;
- (e) while any gate or other barrier at the entrance to premises to which the vehicle requires access or from which it has emerged is being opened or closed if it is not reasonably practical for the vehicle to wait in any other place while such gate or barrier is being opened or closed.

21.2 Nothing in Part IV of this Order shall apply to anything done with the permission or at the direction of a police constable in uniform or a civil enforcement officer or where the person in control of the vehicle is required by law to stop, or is obliged to do so in order to avoid an accident.

21.3 Nothing in Article 16.1 shall render it unlawful for a person who is licensed by the Council to sell goods from a stationary vehicle on a pitch in any restricted street to cause or permit a vehicle to wait on that pitch for that purpose.

21.4 Nothing in Article 16.1 shall render it unlawful to cause or permit a vehicle to stop on the carriageway of any part of a restricted street during the restricted hours if that vehicle thereupon remains at rest for any reason specified in Article 21.1.

PART VI - ADDITIONAL PROVISIONS REGARDING WAITING AND LOADING RESTRICTIONS

Duty to move on

22.1 Notwithstanding any exception or exemption contained in this Order, the person in control of a vehicle waiting during the prescribed hours in any restricted street shall move the vehicle on the instructions of a police constable in uniform or a civil enforcement officer whenever such moving may be reasonably necessary for the purpose of preventing or removing obstruction.

Restrictions on methods of loading or unloading vehicles

23.1 No person shall cause any goods to be loaded on to or unloaded from any vehicle in any restricted street otherwise than in accordance with the following conditions, that is to say:-

- (a) no such goods shall be deposited on any carriageway or footway except on the carriageway immediately at the rear of the vehicle and no goods shall remain on any carriageway before the arrival of or after the departure of the vehicle;
- (b) no part of any rope, chain, wire, apparatus, or machinery used in connection with such loading or unloading, and no load suspended therefrom, shall be less than 4.88 metres above a carriageway except when over any vehicle being loaded or unloaded, or less than 2.74 metres above the footway.
- (c) no such goods shall be passed from hand to hand across any part of any carriageway or footway:

Provided that nothing in this Article shall apply in relation to:

- (i) any vehicle specified in Article 19.1 (b) or (c) or any vehicle while it is being used as referred to in Article 21.1 (c); or
- (ii) anything done with the permission or at the direction of a police constable in uniform or a civil enforcement officer.

23.2 Nothing in Article 23.1 (b) shall apply to any pipe, apparatus or machinery being used in connection with the loading or unloading of any petrol, water, oil or liquid fuel on to or from any vehicle in any street or from any premises adjacent to any street, provided that all necessary means are taken to give adequate warning of any possible obstruction.

Restriction on street trading

24.1 No person shall sell, offer or expose for sale goods from a vehicle which is in any restricted street unless:

- (a) that person is licensed by the Council to sell goods from a stationary vehicle on a pitch in that street and sells goods from that pitch; or
- (b) the goods are immediately delivered at or taken into premises adjacent to the vehicle from which the sale is effected.

PART VII – STOPPING RESTRICTIONS

Restriction of stopping on entrance markings

25.1 Subject to Articles 30.1 and 30.2, no person shall cause or permit any vehicle to stop or remain at rest on an entrance marking during the no stopping hours.

Restriction of stopping on taxi stopping areas

26.1 Subject to Articles 30.1 and 30.2, no person shall cause or permit any vehicle other than a taxi to stop or remain at rest on a taxi stopping area during the no stopping hours.

Restriction of stopping on ambulance stopping areas

27.1 Subject to Articles 30.1 and 30.2, no person shall cause or permit any vehicle other than an ambulance to stop or remain at rest on an ambulance stopping area during the no stopping hours.

Restriction of stopping on police vehicles stopping areas

28.1 Subject to Articles 30.1 and 30.2, no person shall cause or permit any vehicle other than a police vehicle to stop or remain at rest on a police vehicles stopping area during the no stopping hours.

Restriction of stopping on lengths of street subject to clearway restrictions

29.1 Subject to Articles 30.1 and 30.2, no person shall cause or permit any vehicle to stop or remain at rest on the carriageway of any street subject to a clearway restriction during the no stopping hours.

Exemptions in relation to stopping restrictions

30.1 Nothing in Articles 25.1, 26.1, 27.1, 28.1 or 29.1 shall apply in relation to:

- (a) a person causing a vehicle to stop if that person is:-
 - (i) required by law to do so;
 - (ii) obliged to stop the vehicle so as to avoid an accident;
 - (iii) prevented from proceeding in the vehicle by circumstances beyond their control;
 - (iv) getting or giving help in consequence of an accident or an emergency, or otherwise taking action for public safety;
 - (v) using the vehicle on any occasion for fire brigade, ambulance or police purposes if the observance of the provisions of this Order would hinder the use of the vehicle;
 - (vi) using the vehicle in connection with the removal of any obstruction to traffic; or
 - (vii) using the vehicle in connection with the servicing, maintenance, improvement, reconstruction or operation of an entrance marking, an ambulance stopping area, a taxi stopping area, a police vehicles stopping area or a length of street subject to a clearway restriction;
- (b) anything done with the permission or at the discretion of a police constable in uniform or a civil enforcement officer.

30.2 Nothing in Articles 25.1, 26.1, 27.1, 28.1 or 29.1 shall apply in relation to a person using a vehicle on any occasion for fire brigade, ambulance or police purposes, if the observance of the provisions of this Order would hinder the use of that vehicle.

PART VIII – CONTRAVENTION OF THIS ORDER

Contravention of this Order


31.1 If a vehicle is left in a parking place or loading place during the permitted hours, or waits or stops, without complying with the provisions of this Order, then a contravention of, or failure to comply with, the provisions of this Order shall be deemed to have occurred.

PART IX – PROVISIONS OF THIS ORDER IN RESPECT OF CERTAIN ROAD MARKINGS

Provisions of this Order in respect of certain road markings

32.1 The provisions of this Order are in addition to and not in derogation of any road markings shown in the appropriate diagram of the Traffic Signs Regulations and General Directions 2016 in respect of any bus stop, bus stand or road marking forming part of the Transport for London Road Network, or of a pedestrian crossing established under section 23 of the Road Traffic Regulation Act 1984.

Dated this xxxxxxxxxx day of xxxxxxxxxxxx 202*



DALE FODEN

Head of Service, Highways
Environment and Leisure

SCHEDULE - List of Orders revoked by this Order (see Article 2)

<i>No. of Order</i>	<i>Title of Order</i>
2009/078	The London Borough of Southwark (Ambulance Stopping Areas) (No. 1) Traffic Order 2009
2010/070	The London Borough of Southwark (Ambulance Stopping Areas) (No. 2) Traffic Order 2010
2011/047	The London Borough of Southwark (Ambulance Stopping Areas) (No. 3) Traffic Order 2011
2012/114	The London Borough of Southwark (Ambulance stopping areas) (No. 4) Traffic Order 2012
2013/003	The London Borough of Southwark (Ambulance stopping areas) (No. 5) Traffic Order 2013
2013/095	The London Borough of Southwark (Ambulance stopping areas) (No. 6) Traffic Order 2013
2013/111	The London Borough of Southwark (Ambulance stopping areas) (No. 7) Traffic Order 2013
2016/043	The London Borough of Southwark (Ambulance stopping areas) (No. 8) Traffic Order 2016
2017/074	The London Borough of Southwark (Ambulance stopping areas) (No.9) Traffic Order 2017
2019/016	The London Borough of Southwark (Ambulance stopping areas) (No. 10) Traffic Order 2019
1997/038	London Borough of Southwark (Free Parking Places) (Bicycles) (No 1) Traffic Management Order 1997/038
1998/019	London Borough of Southwark (Free Parking Places) (Bicycles) (No 1) Traffic Management Order 1998/019
2019/099	The London Borough of Southwark (Electric vehicle recharging points) (No. 1) Order 2019
1999/087	The London Borough of Southwark (Free Parking Places) (Bicycles) (No 1) Traffic Order 2000
2017/066	The London Borough of Southwark (Engines to be turned off when stationary) (Parking places, free parking places, loading bays and waiting restrictions) (No. 1) Order 2017
2012/056	The London Borough of Southwark (Free parking places) (Buses) (No. 1) Order 2012
2013/091	The London Borough of Southwark (Free parking places) (Buses) (No. 2) Order 2013
2014/017	The London Borough of Southwark (Free parking places) (Buses) (No. 3) Order 2014
2020/090	The London Borough of Southwark (Free parking places) (Buses) (No. 4) Order 2020
2020/174	The London Borough of Southwark (Free parking places) (Buses) Experimental Traffic Order 2020
2015/088	The London Borough of Southwark (Free parking places) (No. 1) Order 2015
2015/097	The London Borough of Southwark (Free parking places) (No. 2) Order 2015
2015/107	The London Borough of Southwark (Free parking places) (No. 3) Order 2015
2015/128	The London Borough of Southwark (Free parking places) (No. 4) Order 2015
2016/011	The London Borough of Southwark (Free parking places) (No. 5) Order 2016
2016/031	The London Borough of Southwark (Free parking places) (No. 6) Order 2016
2016/056	The London Borough of Southwark (Free parking places) (No. 7) Order 2016
2016/075	The London Borough of Southwark (Free parking places) (No. 8) Order 2016
2017/003	The London Borough of Southwark (Free parking places) (No. 9) Order 2017
2017/032	The London Borough of Southwark (Free parking places) (No. 10) Order 2017
2017/040	The London Borough of Southwark (Free parking places) (No. 11) Order 2017
2017/064	The London Borough of Southwark (Free parking places) (No. 12) Order 2017
2017/070	The London Borough of Southwark (Free parking places) (No. 13) Order 2017
2017/081	The London Borough of Southwark (Free parking places) (No. 14) Order 2017
2017/086	The London Borough of Southwark (Free parking places) (No. 15) Order 2017
2018/112	The London Borough of Southwark (Free parking places) (No. 16) Order 2018
2018/121	The London Borough of Southwark (Free parking places) (No. 17) Order 2018
2018/231	The London Borough of Southwark (Free parking places) (No. 18) Order 2018
2018/249	The London Borough of Southwark (Free parking places) (No.19) Order 2018
2019/008	The London Borough of Southwark (Free parking places) (No. 20) Order 2019
2019/041	The London Borough of Southwark (Free parking places) (No. 21) Order 2019
2019/052	The London Borough of Southwark (Free parking places) (No. 22) Order 2019
2019/100	The London Borough of Southwark (Free parking places) (No. 23) Order 2019
2020/002	The London Borough of Southwark (Free parking places) (No. 24) Order 2020
2020/034	The London Borough of Southwark (Free parking places) (No. 25) Order 2020
2020/075	The London Borough of Southwark (Free parking places) (No. 26) Order 2020
2020/086	The London Borough of Southwark (Free parking places) (No. 27) Order 2020
2020/089	The London Borough of Southwark (Free parking places) (No. 28) Order 2020
2020/106	The London Borough of Southwark (Free parking places) (No. 29) Order 2020
2020/113	The London Borough of Southwark (Free parking places) (No. 30) Order 2020
2020/122	The London Borough of Southwark (Free parking places) (No. 3) Experimental Traffic Order 2020
2000/082	London Borough of Southwark Local Roads (Free Parking Places)(Cycles) Traffic order 2000/082
2014/061	The London Borough of Southwark (Free parking places) (Pedal cycles) (No. 1) Order 2014

SCHEDULE (continued)

<i>No. of Order</i>	<i>Title of Order</i>
2018/162	The London Borough of Southwark (Free parking places) (Disabled persons) (No. 56) Order 2018
2018/178	The London Borough of Southwark (Free parking places) (Disabled persons) (No. 57) Order 2018
2018/188	The London Borough of Southwark (Free parking places) (Disabled persons) (No. 58) Order 2018
2018/201	The London Borough of Southwark (Free parking places) (Disabled persons) (No. 59) Order 2018
2018/206	The London Borough of Southwark (Free parking places) (Disabled persons) (No. 60) Order 2018
2018/215	The London Borough of Southwark (Free parking places) (Disabled persons) (No. 61) Order 2018
2018/230	The London Borough of Southwark (Free parking places) (Disabled persons) (No. 62) Order 2018
2018/239	The London Borough of Southwark (Free parking places) (Disabled persons) (No. 63) Order 2018
2018/247	The London Borough of Southwark (Free parking places) (Disabled persons) (No. 64) Order 2018
2018/251	The London Borough of Southwark (Free parking places) (Disabled persons) (No. 65) Order 2018
2019/002	The London Borough of Southwark (Free parking places) (Disabled persons) (No. 66) Order 2019
2019/018	The London Borough of Southwark (Free parking places) (Disabled persons) (No. 67) Order 2019
2019/035	The London Borough of Southwark (Free parking places) (Disabled persons)(No. 68) Order 2019
2019/053	The London Borough of Southwark (Free parking places) (Disabled persons) (No. 69) Order 2019
2019/061	The London Borough of Southwark (Free parking places) (Disabled persons)(No. 70) Order 2019
2019/064	The London Borough of Southwark (Free parking places) (Disabled persons) (No. 71) Order 2019
2019/101	The London Borough of Southwark (Free parking places) (Disabled persons) (No. 72) Order 2019
2019/119	The London Borough of Southwark (Free parking places) (Disabled persons) (No. 73) Order 2019
2019/126	The London Borough of Southwark (Free parking places) (Disabled persons) (No. 74) Order 2019
2019/139	The London Borough of Southwark (Free parking places) (Disabled persons) (No. 75) Order 2019
2020/003	The London Borough of Southwark (Free parking places) (Disabled persons) (No. 76) Order 2020
2020/017	The London Borough of Southwark (Free parking places) (Disabled persons) (No. 77) Order 2020
2020/091	The London Borough of Southwark (Free parking places) (Disabled persons) (No. 78) Order 2020
2020/100	The London Borough of Southwark (Free parking places) (Disabled persons) Experimental Order 2020
2020/107	The London Borough of Southwark (Free parking places) (Disabled persons) (No. 79) Order 2020
2020/112	The London Borough of Southwark (Free parking places) (Disabled persons) (No. 80) Order 2020
2020/121	The London Borough of Southwark (Free parking places) (Disabled persons) (No. 2) Experimental Traffic Order 2020
2020/149	The London Borough of Southwark (Free parking places) (Disabled persons) (No. 3) Experimental Order 2020
2020/156	The London Borough of Southwark (Free parking places) (Disabled persons) (No. 81) Order 2020
2020/207	The London Borough of Southwark (Free parking places) (Disabled persons) (No. 4) Experimental Traffic Order 2020
2020/219	The London Borough of Southwark (Free parking places) (Disabled persons) (No. 82) Order 2020
2020/228	The London Borough of Southwark (Free parking places) (Disabled persons) (No. 83) Order 2020
2020/240	The London Borough of Southwark (Free parking places) (Disabled persons) (No. 84) Order 2020
2020/275	The London Borough of Southwark (Free parking places) (Disabled persons) (No. 85) Order 2020
2011/020	The London Borough of Southwark (Free Parking Places) (Solo Motor Cycles) (No. 1) Order 2011
2011/036	The London Borough of Southwark (Free Parking Places) (Solo Motor Cycles) (No. 2) Order 2011
2011/044	The London Borough of Southwark (Free Parking Places) (Solo Motor Cycles) (No. 3) Order 2011
2011/055	The London Borough of Southwark (Free Parking Places) (Solo Motor Cycles) (No. 4) Order 2011
2011/061	The London Borough of Southwark (Free Parking Places) (Solo Motor Cycles) (No. 5) Order 2011
2011/111	The London Borough of Southwark (Free parking places) (Solo motor cycles) (No. 6) Order 2011
2012/058	The London Borough of Southwark (Free parking places) (Solo motor cycles) (No. 7) Order 2012
2012/070	The London Borough of Southwark (Free parking places) (Solo motor cycles) (No. 8) Order 2012
2012/097	The London Borough of Southwark (Free parking places) (Solo motor cycles) (No. 9) Order 2012
2013/109	The London Borough of Southwark (Free parking places) (Solo motor cycles) (No. 10) Order 2013
2014/044	The London Borough of Southwark (Free parking places) (Solo motor cycles) (No. 11) Order 2014
2014/065	The London Borough of Southwark (Free parking places) (Solo motor cycles) (No. 12) Order 2014
2014/076	The London Borough of Southwark (Free parking places) (Solo motor cycles) (No. 13) Order 2014
2014/080	The London Borough of Southwark (Free parking places) (Solo motor cycles) (No. 14) Order 2014
2014/096	The London Borough of Southwark (Free parking places) (Solo motor cycles) (No. 15) Order 2014
2014/108	The London Borough of Southwark (Free parking places) (Solo motor cycles) (No. 16) Order 2014
2015/019	The London Borough of Southwark (Free parking places) (Solo motor cycles) (No. 17) Order 2015
2015/044	The London Borough of Southwark (Free parking places) (Solo motor cycles) (No. 18) Order 2015
2015/079	The London Borough of Southwark (Free parking places) (Solo motor cycles) (No. 19) Order 2015
2015/099	The London Borough of Southwark (Free parking places) (Solo motor cycles) (No. 20) Order 2015
2015/119	The London Borough of Southwark (Free parking places) (Solo motor cycles) (No. 21) Order 2015

SCHEDULE (continued)

<i>No. of Order</i>	<i>Title of Order</i>
2015/140	The London Borough of Southwark (Free parking places) (Solo motor cycles) (No. 22) Order 2015
2017/020	The London Borough of Southwark (Free parking places) (Solo motor cycles) (No. 23) Order 2017
2017/091	The London Borough of Southwark (Free parking places) (Solo motor cycles) (No. 24) Order 2017
2018/128	The London Borough of Southwark (Free parking places) (Solo motor cycles) (No. 25) Order 2018
2018/252	The London Borough of Southwark (Free parking places) (Solo motor cycles) (No. 26) Order 2018
2019/062	The London Borough of Southwark (Free parking places) (Solo motor cycles) (No. 27) Order 2019
2020/004	The London Borough of Southwark (Free parking places) (Solo motor cycles) (No. 28) Order 2020
2020/087	The London Borough of Southwark (Free parking places) (Solo motor cycles) (No. 29) Order 2020
2020/092	The London Borough of Southwark (Free parking places) (Solo motor cycles) (No. 30) Order 2020
2020/108	The London Borough of Southwark (Free parking places) (Solo motor cycles) (No. 31) Order 2020
2020/175	The London Borough of Southwark (Free parking places) (Solo motor cycles) Experimental Traffic Order 2020
2020/208	The London Borough of Southwark (Free parking places) (Solo motor cycles) (No. 2) Experimental Traffic Order 2020
2020/241	The London Borough of Southwark (Free parking places) (Solo motor cycles) (No. 32) Order 2020
2016/005	The London Borough of Southwark (Loading bays) (No. 1) Order 2016
2016/033	The London Borough of Southwark (Loading bays) (No. 2) Order 2016
2016/048	The London Borough of Southwark (Loading bays) (No. 3) Order 2016
2016/067	The London Borough of Southwark (Loading bays) (No. 4) Order 2016
2017/021	The London Borough of Southwark (Loading bays) (No. 5) Order 2017
2017/059	The London Borough of Southwark (Loading bays) (No. 6) Order 2017
2017/071	The London Borough of Southwark (Loading bays) (No. 7) Order 2017
2017/082	The London Borough of Southwark (Loading bays) (No. 8) Order 2017
2017/090	The London Borough of Southwark (Loading bays) (No. 9) Order 2017
2017/104	The London Borough of Southwark (Loading bays) (No. 10) Order 2017
2018/129	The London Borough of Southwark (Loading bays) (No. 11) Order 2018
2018/155	The London Borough of Southwark (Loading bays) (No. 12) Order 2018
2018/173	The London Borough of Southwark (Loading bays) (No. 13) Order 2018
2018/181	The London Borough of Southwark (Loading bays) (No. 14) Order 2018
2018/185	The London Borough of Southwark (Loading bays) (No. 15) Order 2018
2018/203	The London Borough of Southwark (Loading bays) (No. 16) Order 2018
2018/210	The London Borough of Southwark (Loading bays) (No. 17) Order 2018
2018/216	The London Borough of Southwark (Loading bays) (No. 18) Order 2018
2018/224	The London Borough of Southwark (Loading bays) (No. 19) Order 2018
2018/232	The London Borough of Southwark (Loading bays) (No. 20) Order 2018
2019/036	The London Borough of Southwark (Loading bays) (No. 21) Order 2019
2019/082	The London Borough of Southwark (Loading bays) (No. 22) Order 2019
2019/110	The London Borough of Southwark (Loading bays) (No. 23) Order 2019
2020/044	The London Borough of Southwark (Loading bays) (No. 24) Order 2020
2020/055	The London Borough of Southwark (Loading bays) (No. 2) Experimental Traffic Order 2020
2020/109	The London Borough of Southwark (Loading bays) (No. 25) Order 2020
2020/119	The London Borough of Southwark (Loading bays) (No. 26) Order 2020
2020/150	The London Borough of Southwark (Loading bays) (No. 4) Experimental Traffic Order 2020
2020/170	The London Borough of Southwark (Loading bays) (No. 27) Order 2020
2020/190	The London Borough of Southwark (Loading bays) (No. 5) Experimental Traffic Order 2020
2020/211	The London Borough of Southwark (Loading bays) (No. 6) Experimental Traffic Order 2020
2020/234	The London Borough of Southwark (Loading bays) (No. 28) Order 2020
2020/242	The London Borough of Southwark (Loading bays) (No. 29) Order 2020
2020/262	The London Borough of Southwark (Loading bays) (No. 30) Order 2020
2020/218	The London Borough of Southwark (Loading bays) (No. 7) Experimental Traffic Order 2020
2009/073	The London Borough of Southwark (Parking Places) (CPZ 'C2') (No. 1) Order 2009
2012/055	The London Borough of Southwark (Parking places) (CPZ 'C1') (No. 1) Order 2012
2013/082	The London Borough of Southwark (Parking places) (CPZ 'C1') (No. 5) Order 2013
2013/083	The London Borough of Southwark (Parking places) (CPZ 'C2') (Amendment No. 15) Order 2013
2019/080	The London Borough of Southwark (Parking places) (CPZ 'D') (No. 19) Order 2019
2016/068	The London Borough of Southwark (Taxi stopping and waiting areas) (No. 1) Order 2016
2018/225	The London Borough of Southwark (Taxi stopping and waiting areas) (No. 2) Traffic Order 2018

SCHEDULE (continued)

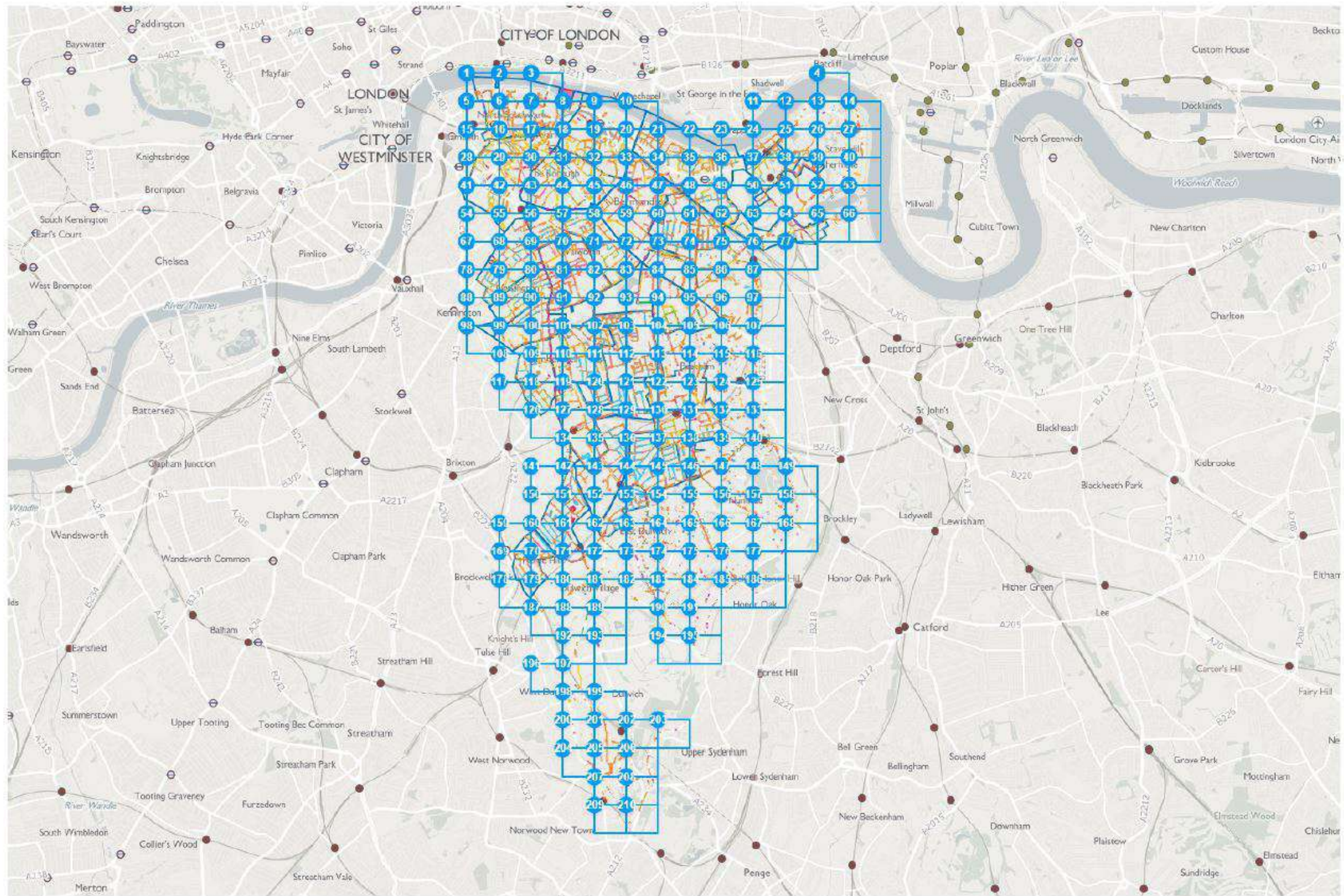
<i>No. of Order</i>	<i>Title of Order</i>
2020/110	The London Borough of Southwark (Waiting and loading restrictions) (Amendment No. 109) Order 2020
2020/120	The London Borough of Southwark (Waiting and loading restrictions) (Amendment No. 110) Order 2020
2020/167	The London Borough of Southwark (Waiting and loading restrictions) (Amendment No. 111) Order 2020
2020/169	The London Borough of Southwark (Waiting and loading restrictions) (Amendment No. 112) Order 2020
2020/171	The London Borough of Southwark (Waiting and loading restrictions) (Amendment No. 113) Order 2020
2020/172	The London Borough of Southwark (Waiting and loading restrictions) (Amendment No. 114) Order 2020
2020/186	The London Borough of Southwark (Waiting and loading restrictions) (Amendment No. 115) Order 2020
2020/189	The London Borough of Southwark (Waiting and loading restrictions) (Amendment No. 116) Order 2020
2020/200	The London Borough of Southwark (Waiting and loading restrictions) (Amendment No. 117) Order 2020
2020/221	The London Borough of Southwark (Waiting and loading restrictions) (Amendment No. 118) Order 2020
2020/250	The London Borough of Southwark (Waiting and loading restrictions) (Amendment No. 119) Order 2020
2020/274	The London Borough of Southwark (Waiting and loading restrictions) (Amendment No. 120) Order 2020
2020/276	The London Borough of Southwark (Waiting and loading restrictions) (Amendment No. 121) Order 2020
2021/002	The London Borough of Southwark (Waiting, Loading and Stopping Restrictions) (Map-based) (No. 1) Order 2021
2019/028	The London Borough of Southwark (Waiting and loading restrictions) (Amendment No. 4) Experimental Traffic Order 2019
2020/037	The London Borough of Southwark (Waiting and loading restrictions) (Amendment No. 6) Experimental Traffic Order 2020
2020/056	The London Borough of Southwark (Waiting and loading restrictions) (Amendment No. 8) Experimental Traffic Order 2020
2020/103	The London Borough of Southwark (Waiting and loading restrictions) (Amendment No. 11) Experimental Traffic Order 2020
2020/143	The London Borough of Southwark (Waiting and loading restrictions) (Amendment No. 13) Experimental Traffic Order 2020
2020/155	The London Borough of Southwark (Waiting and loading restrictions) (Amendment No. 14) Experimental Traffic Order 2020
2020/176	The London Borough of Southwark (Waiting and loading restrictions) (Amendment No. 15) Experimental Traffic Order 2020
2020/199	The London Borough of Southwark (Waiting and loading restrictions) (Amendment No. 16) Experimental Traffic Order 2020
2020/206	The London Borough of Southwark (Waiting and loading restrictions) (Amendment No. 17) Experimental Traffic Order 2020
2020/212	The London Borough of Southwark (Waiting and loading restrictions) (Amendment No. 18) Experimental Traffic Order 2020
2020/215	The London Borough of Southwark (Waiting and loading restrictions) (Amendment No. 19) Experimental Traffic Order 2020
2020/237	The London Borough of Southwark (Waiting and loading restrictions) (Amendment No. 20) Experimental Traffic Order 2020
2020/252	The London Borough of Southwark (Waiting and loading restrictions) (Amendment No. 21) Experimental Traffic Order 2020
2020/255	The London Borough of Southwark (Waiting and loading restrictions) (Amendment No. 22) Experimental Traffic Order 2020
2021/020	The London Borough of Southwark (Rushworth Street) (Map-based) Order 2021
2021/021	The London Borough of Southwark (Sumner Street) (Map-based) Order 2021
2021/023	The London Borough of Southwark (MTS Q1) (Map-based) Order 2021
2021/024	The London Borough of Southwark (Great Suffolk Street Development) (Map-based) Order 2021
2021/029	The London Borough of Southwark (MTS Q2) (Map-based) Order 2021
2021/031	The London Borough of Southwark (Cycle Hangars) (Map-based) Order 2021

EXPLANATORY NOTE
(*This is not part of the Order*)

This Order:-

- (i) consolidates the provisions of all existing permanent Orders currently having effect in designating on-street free parking places or loading places, or providing waiting restrictions, loading restrictions or stopping restrictions on streets in the London Borough of Southwark;
- (ii) updates the terms and conditions for the use of on-street free parking places and loading places set by those Orders, and the restrictions applicable in relation to waiting restrictions, loading restrictions or stopping restrictions provided by those Orders, including any applicable exemptions, so as to reflect the Council's current parking policy; and
- (iii) provides for the use of a 'map-based' schedule, to be read in conjunction with the consolidated Order, describing the location and type of the free parking places and loading places, the hours of operation of those parking places and loading places, and where applicable, disabled persons badges to be displayed on or the class of vehicle that may be left or may wait therein, and the location and type of waiting restriction, loading restriction or stopping restriction, and the hours of operation of those restrictions;

in the London Borough of Southwark.



Initial order

Map 6a of 210

Added

Resident Bay

All Year All Week 08:00-20:00

Double Yellow Line

All Year All Week 00:00-00:00

Paid Bay

All Year Mon-Fri 08:00-18:30
All Year Sat 09:30-12:30 @ 2h

Pay By Phone All Day All Week All Year £6.00/1h

Pay And Display All Day All Week All Year £6.50/1h

All Year Mon-Fri 08:00-18:30
All Year Sat 09:30-12:30

Pay By Phone All Day All Week All Year £6.00/1h

Pay And Display All Day All Week All Year £6.50/1h

Cycle Bay

All Year All Week 00:00-00:00

Single Yellow Line

All Year All Week 08:00-20:00

Car Club Bay

All Year All Week 00:00-00:00

Cycle Hire Bay

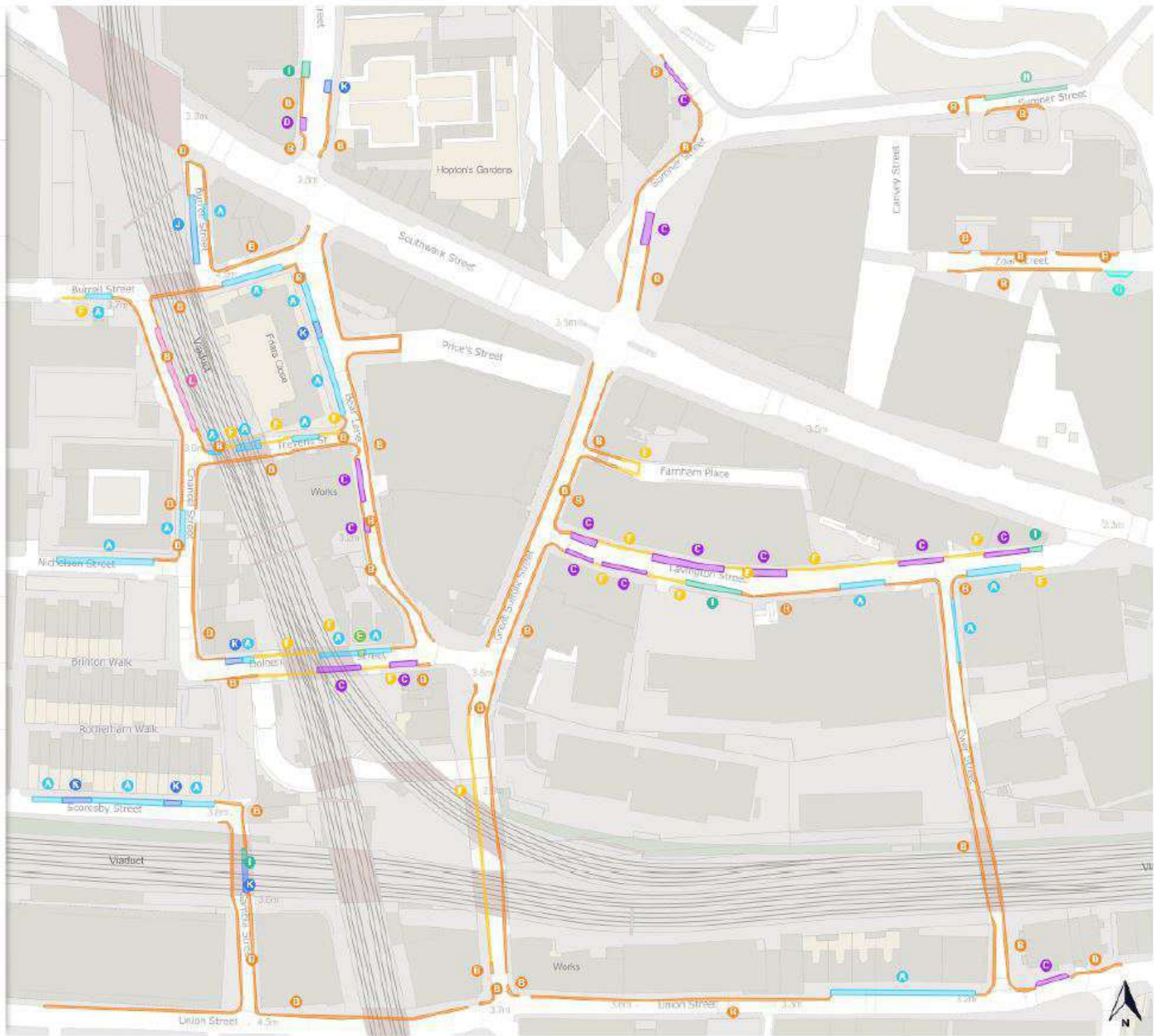
All Year All Week 00:00-00:00

0 20 40 60m

Scale: 1:1250

North-West: 180378.215, 531672.189
South-East: 180010.73, 530155.723

© Crown copyright and database rights 2021 Ordnance Survey.
You are not permitted to copy, sub-license, distribute or sell any of this data to third parties in any form. Licence number: (0)100019252.



Initial order

Map 6b of 210

Added

Motorcycle Bay

All Year All Week 00:00-00:00

Loading Bay

All Year All Week 00:00-00:00 2h 2h

Disabled Bay

All Year All Week 00:00-00:00

Shared use

Paid Bay

All Year Mon-Fri 09:00-19:30
All Year Sat 09:00-12:00 2h

Pay By Phone All Day All Week All Year £6.00/1h

Pay And Display All Day All Week All Year £5.50/1h

Resident Bay

All Year All Week 09:00-23:00

0 20 40 60m

Scale: 1:1250

North-West: 180378.215, 531672.189
South-East: 180010.73, 532115.723

© Crown copyright and database rights 2023 Ordnance Survey.
You are not permitted to copy, sub-licence, distribute or sell any of this data to third parties in any form. Licence number: [0]100019252

