

Public notice

London Streetspace Programme – Dulwich

Phase 2: Disabled Persons' Parking Places

*The London Borough of Southwark (Free parking places) (Disabled Persons' Parking Places) (No. *) Order 20***

1. Southwark Council hereby GIVES NOTICE that it proposes to make the above order under the powers of the Road Traffic Regulation Act 1984, as amended.
2. The effects of the order would be to add new limited stay Disabled Persons' Parking Places (DPPP) 6.6 metres in length in which only vehicles displaying a valid disabled persons 'blue badge' are permitted at any time (max stay 4 hrs and no return within 2 hrs), in:-
 - (a) COURT LANE, south-west side outside No. 126 Court Lane; and
 - (b) GILKES CRESCENT, south-west side north-west of its junction with Calton Avenue.
3. For more information about these proposals please contact Rachel Gates of the council's Highways – Transport Projects team Highways@southwark.gov.uk .
4. Copies of this notice, the proposed order, a statement of the council's reasons for making this change and plans may be found online at www.southwark.gov.uk/trafficorders, paper copies may be obtained from or viewed at Highways, 3rd floor hub 2, 160 Tooley Street, London SE1 2QH by appointment only. Contact traffic.orders@southwark.gov.uk or 020 7525 3497 for booking details.
5. Anyone wishing to object to or make any other representations regarding the proposal, may use the form labelled '*Parking - Road traffic and highway schemes - responding to statutory consultation notices*' at www.southwark.gov.uk/statutoryconsultationnotices or send a statement in writing to: Traffic Order Consultations, Highways, Southwark Council, Environment and Leisure, P.O. Box 64529, London SE1P 5LX or by e-mail to traffic.orders@southwark.gov.uk quoting reference 'TMO2021-011 LSP Dulwich 2 DPPPs' by 5 November 2020. Please note that if you wish to object to this proposal you must state the grounds on which your objection is made, in writing.
6. Under requirements of current access to information legislation, any letter or e-mail sent to the Council in response to this Notice may be subject to publication or disclosure, or both, including communication to other persons affected.

Dated 15 October 2020

Nicky Costin - Parking and Network Management Business Unit Manager, Regulatory Services

Statement of reasons



London Streetspace Programme – Dulwich Phase 2: Disabled Persons' Parking Places

*The London Borough of Southwark (Free parking places) (Disabled Persons' Parking Places) (No. *)
Order 20***

The proposed measures are to add a new limited stay Disabled Persons' Parking Place in both Court Lane and Gilkes Crescent (within the Dulwich Village ward) in the London Borough of Southwark, to assist disabled residents and visitors accessing Dulwich Park and the surrounding area

The Disabled Persons' Parking Places will be 6.6 metres in length, in which only vehicles displaying a valid disabled persons 'blue badge' are permitted to stay at any time (max stay 4 hours and no return within 2 hours).

Link to the decision details for [LSP Dulwich phase 2](#):

<http://modern.gov.southwark.gov.uk/mgIssueHistoryHome.aspx?Id=50023738&Opt=0>

Dated 15 October 2020

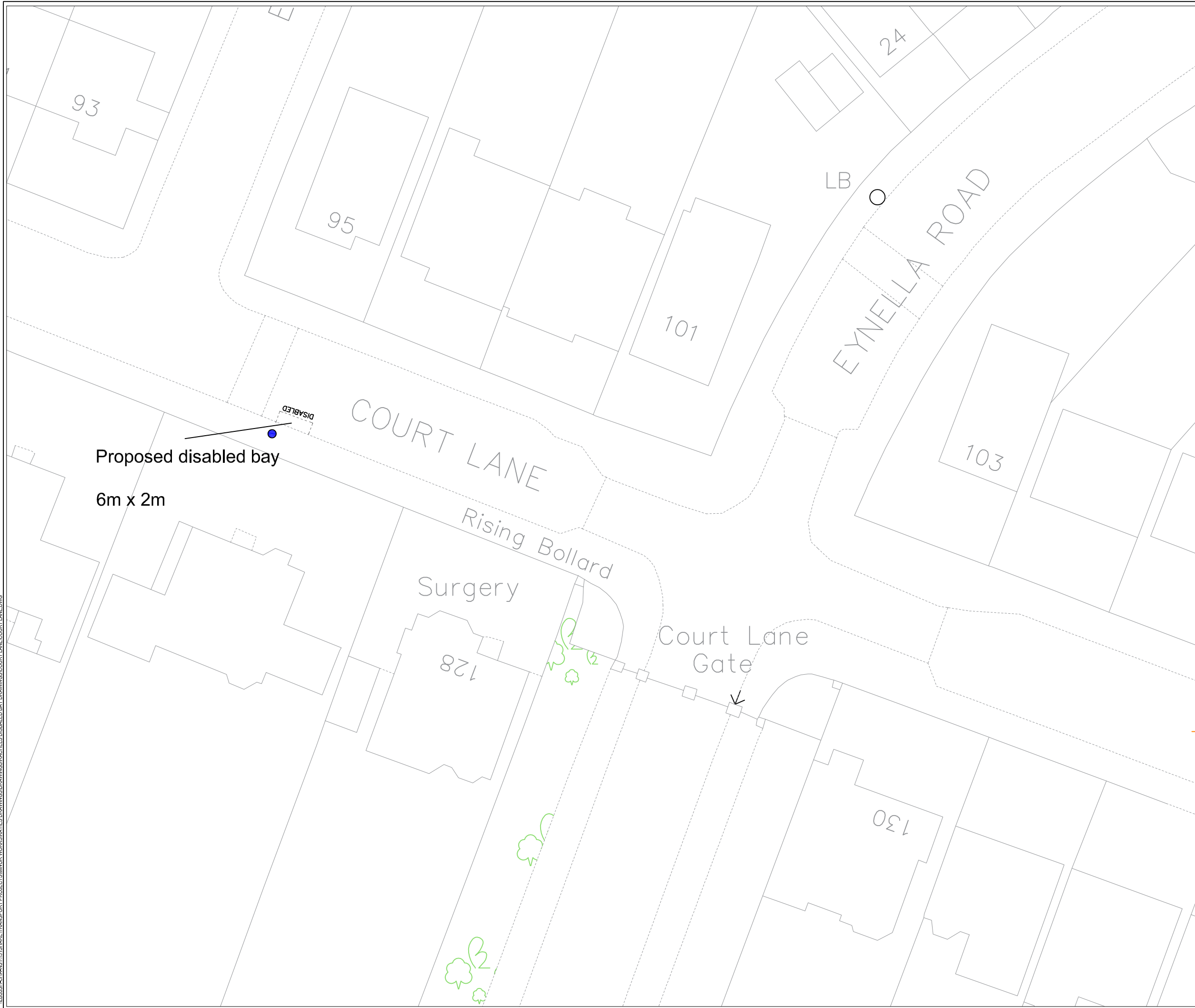
For more information contact:-

Rachel Gates


Transport Projects

Highways

Highways@southwark.gov.uk



NOTES



Proposed Sign and post



DISABLED

Proposed disabled bay

Proposed disabled bay

6m x 2m

L:\BSC\CHAM\115\SHARE\TRANSPORT PROJECTS\MINOR WORKS\KATIES DRAWINGS\COURT LANE\COURT LANE.DWG

A		DETAILED DESIGN	GM	AS	RW

REV	DATE	REVISION DESCRIPTION / DETAILS	DRN BY	CHKD BY	APRVD BY



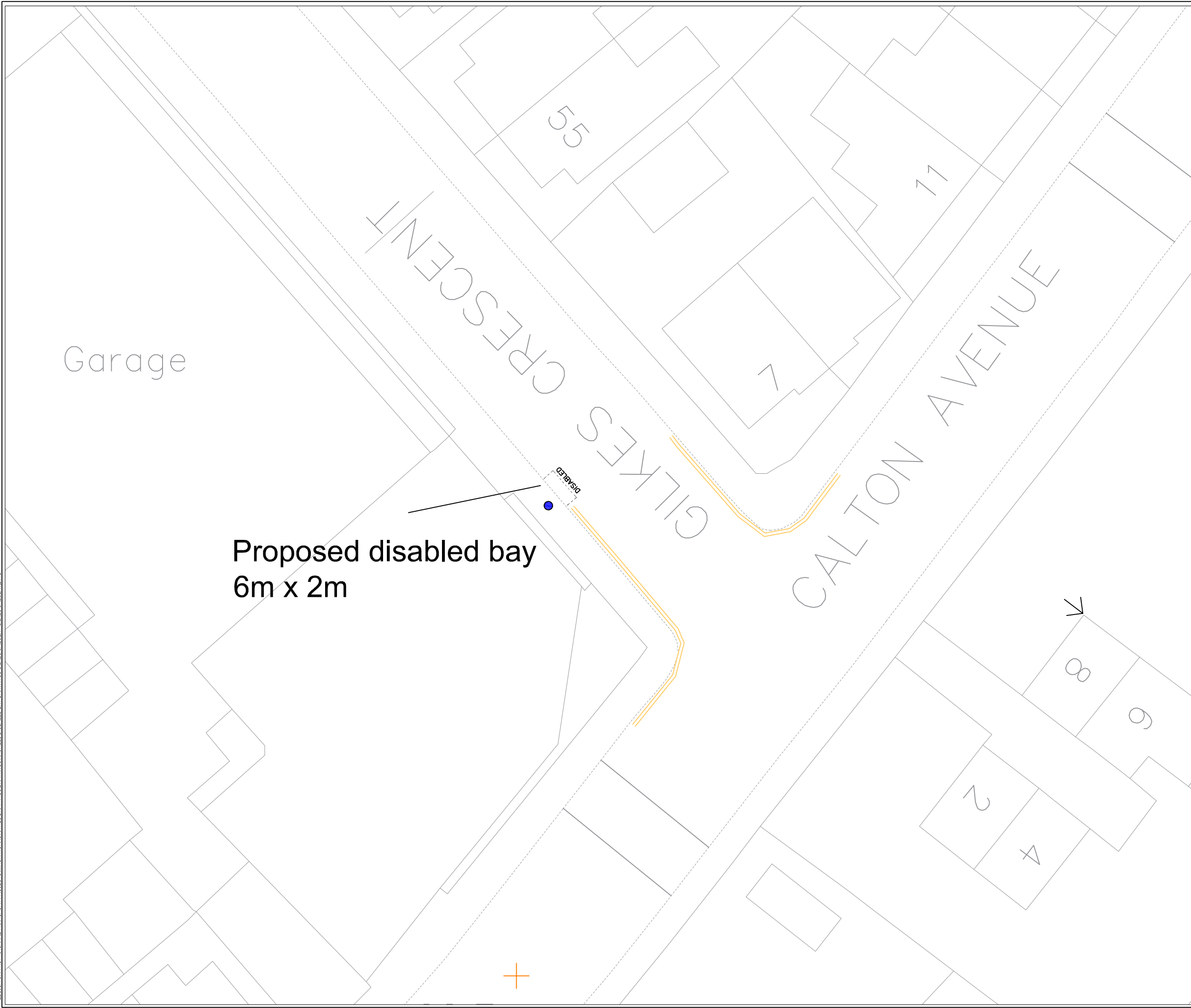
PROJECT:
DISABLED BAYS

TITLE:
COURT LANE

STATUS:	DETAILED DESIGN	DRAWN	KH
		DESIGNED	KH
SCALE:	1:500	CHECKED	GM
		APPROVED	GM

DRAWING NO: LBS_COURT_LANE_01 REV: -

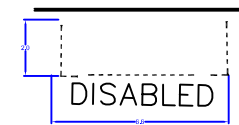
DATE DRAWN: AUGUST DATE ISSUED: AUGUST



Garage

Proposed disabled bay
6m x 2m

NOTES



Proposed road markings



Proposed Sign and post



Proposed disabled bay



Existing double yellow lines

A		DETAILED DESIGN	GM	AS	RW

REV	DATE	REVISION DESCRIPTION / DETAILS	DRN BY	CHKD BY	APRVD BY



PROJECT:
DISABLED BAYS

TITLE:
GILKES CRESENT

STATUS:	DETAILED DESIGN	DRAWN	KH
		DESIGNED	KH
SCALE:	1:500	CHECKED	GM
		APPROVED	GM
DRAWING NO:	LBS_GILKES CRESENT_01	REV:	-
DATE DRAWN:	AUGUST	DATE ISSUED:	AUGUST



THE COUNCIL OF THE LONDON BOROUGH OF SOUTHWARK

TRAFFIC MANAGEMENT ORDER

20** No. xxx

The London Borough of Southwark (Free parking places) (Disabled persons)
(No. *) Order 20**

Made: xx xxxxxxxx 20**
Coming into force: xx xxxxxxxx 20**

The council of the London Borough of Southwark, after consulting the Commissioner of Police of the Metropolis, in exercise of the powers conferred by sections 6 and 124 of the Road Traffic Regulation Act 1984^a, as amended, and of all other powers thereunto enabling, hereby make the following Order:

Citation and commencement

- 1.1 This Order may be cited as the London Borough of Southwark (Free parking places) (Disabled persons) (No. *) Order 20** and shall come into force on xx xxxxxxxx 20**.

Interpretation

- 2.1 In this Order:-

"council" means the council of the London Borough of Southwark;

"enactment" means any enactment, whether public general or local, and includes any order, byelaw, rule, regulation, scheme or other instrument having effect by virtue of an enactment;

"the Order of 2013" means The London Borough of Southwark (Free parking places) (Disabled persons) (No. 1) Order 2013^b, as amended.

- 2.2 Any reference in this Order to any enactment shall be construed as a reference to that enactment as amended, applied, consolidated, re-enacted by or as having effect by virtue of any subsequent enactment.
- 2.3 Unless the context otherwise requires, any expression used in this Order which is also used in the Order of 2013 shall have the same meaning as in that Order.

^a 1984 c.27

^b LBS 2013/059

Designation of parking places and application of the Order of 2013 thereto

- 3.1 Each area on a highway comprising the length of carriageway of a street specified in column 2 of a Schedule to this Order is designated as a parking place.
- 3.2 The provisions of the Order of 2013 (other than Articles 3.1 and 14.1) shall apply to each area described in a Schedule to this Order as if in those provisions any reference to a parking place shall include a reference to each area designated as a parking place by this Order and as if any reference to Schedule 2 to the Order of 2013 included a reference to the Schedule to this Order.

Placing of traffic signs etc.

- 4.1 The council shall:-
- (a) place and maintain traffic signs indicating the limits of each parking place referred to in the Schedule to this Order;
 - (b) place and maintain in or in the vicinity of each parking place referred to in the Schedule to this Order traffic signs indicating that such parking places may be used during the permitted hours for the leaving only of the vehicles specified in Article 4.1 of the Order of 2013; and
 - (c) carry out such other works as is reasonably required for the purposes of the satisfactory operation of a parking place.

Dated this xxxxxxxxxx day of xxxxxx 20**

[signature here]

NICKY COSTIN
Parking and Network Management Business Unit Manager
Regulatory Services

SCHEDULE – ‘LIMITED STAY’ DISABLED PERSONS PARKING PLACES

<i>No. of parking place (1)</i>	<i>Designated parking place (2)</i>	<i>Permitted hours (3)</i>	<i>Maximum parking period (4)</i>	<i>Minimum return interval (5)</i>
**. .	<p>COURT LANE</p> <p>the south-west side, from a point 10 metres south-east of the common boundary of Nos. 124 and 126 Court Lane south-eastward for a distance of 6.6 metres.</p>	At any time	4 hours	2 hours
**. .	<p>GILKES CRESCENT</p> <p>the south-west side, from a point 7.5 metres north-west of the north-western kerb-line of Calton Avenue north-westward for a distance of 6.6 metres.</p>	At any time	4 hours	2 hours

EXPLANATORY NOTE

(This note is not part of the Order)

This Order, introduces new 'limited stay' disabled persons parking places in Court Lane and Gilkes Crescent, in the London Borough of Southwark.