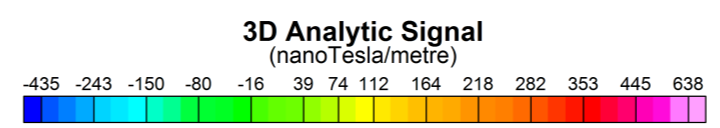
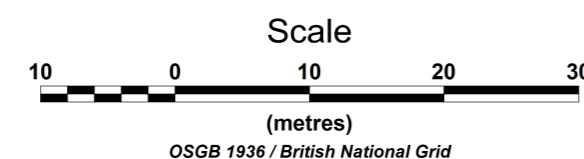
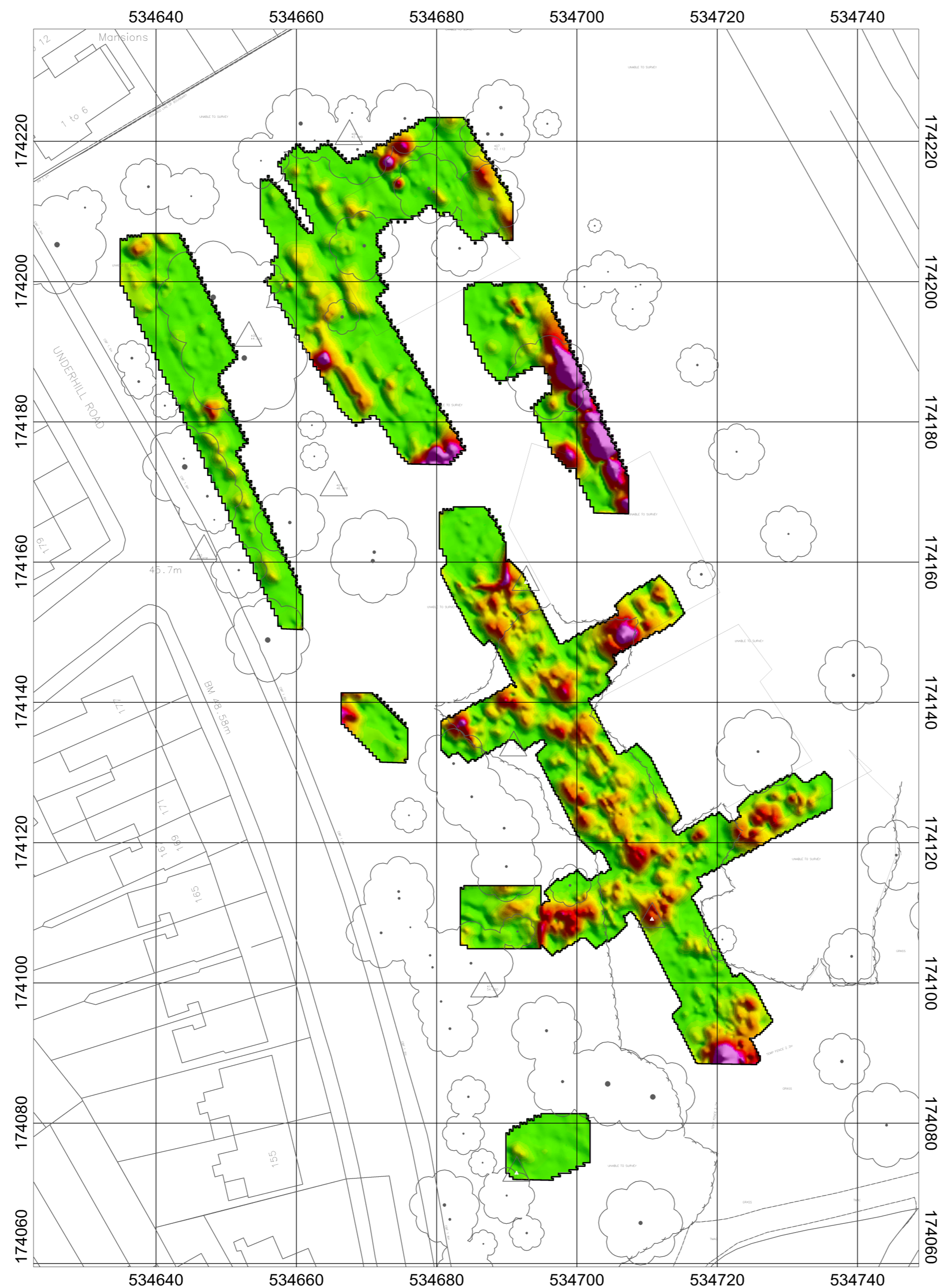


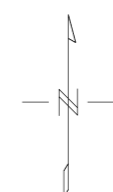


Appendix B Magnetometer Survey Plans (Zetica)



Notes:
 A Base map provided by client
 B Zetica do not accept responsibility for the accuracy of information supplied by third parties

Legend:
 — Survey Extents


DRAFT

Client
 SKM Enviro

Project
 SiteSafe, UXO Survey

Location
 Camberwell Old Cemetery, Southwark

Title
 Map of 3D Analytic Signal

P4184-13-DWG01-A



Zetica Ltd
 Units 15/16 Hanborough Business Park
 Long Hanborough
 Oxfordshire
 OX29 8LH
 Tel: +44 (0) 1993 886682
 Fax: +44 (0) 1993 886683

Project Ref	Scale	Drawing Ref	Rev.	Date of Issue
P4184-13	NTS	DWG01	A	19/08/2013

