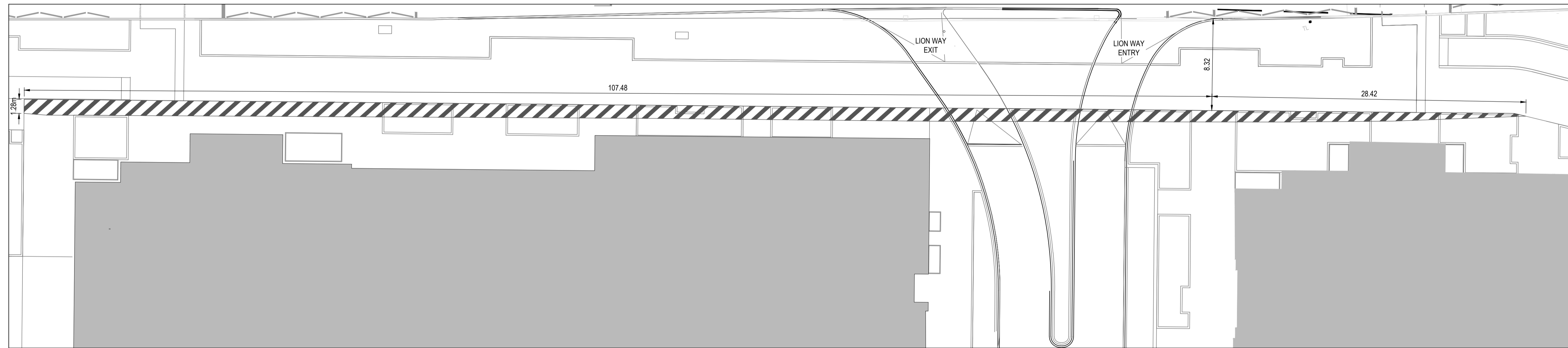


- NOTES:**
1. ALL DIMENSIONS ARE IN METERS UNLESS OTHERWISE STATED.
 2. DRAWINGS SHOW PROPOSED JUNCTION ON NEW KENT ROAD - REFER TO LANDSCAPE ARCHITECT DRAWING FOR PAVING PROPOSALS ALONG THE LENGTH OF NEW KENT ROAD.
 3. THIS DRAWING IS BASED ON THE FOLLOWING:
 - 305215-1600-RE00-03-PL-00-016 TOPOGRAPHICAL SURVEY BY SES LIMITED DATED 04.06.21
 - MP4 GILLESPIES LANDSCAPE LAYOUT RECEIVED 26.11.21
 - LIGHTING COLUMN LAYOUT RECEIVED FROM MICHAEL GRUBB STUDIOS 25.11.21

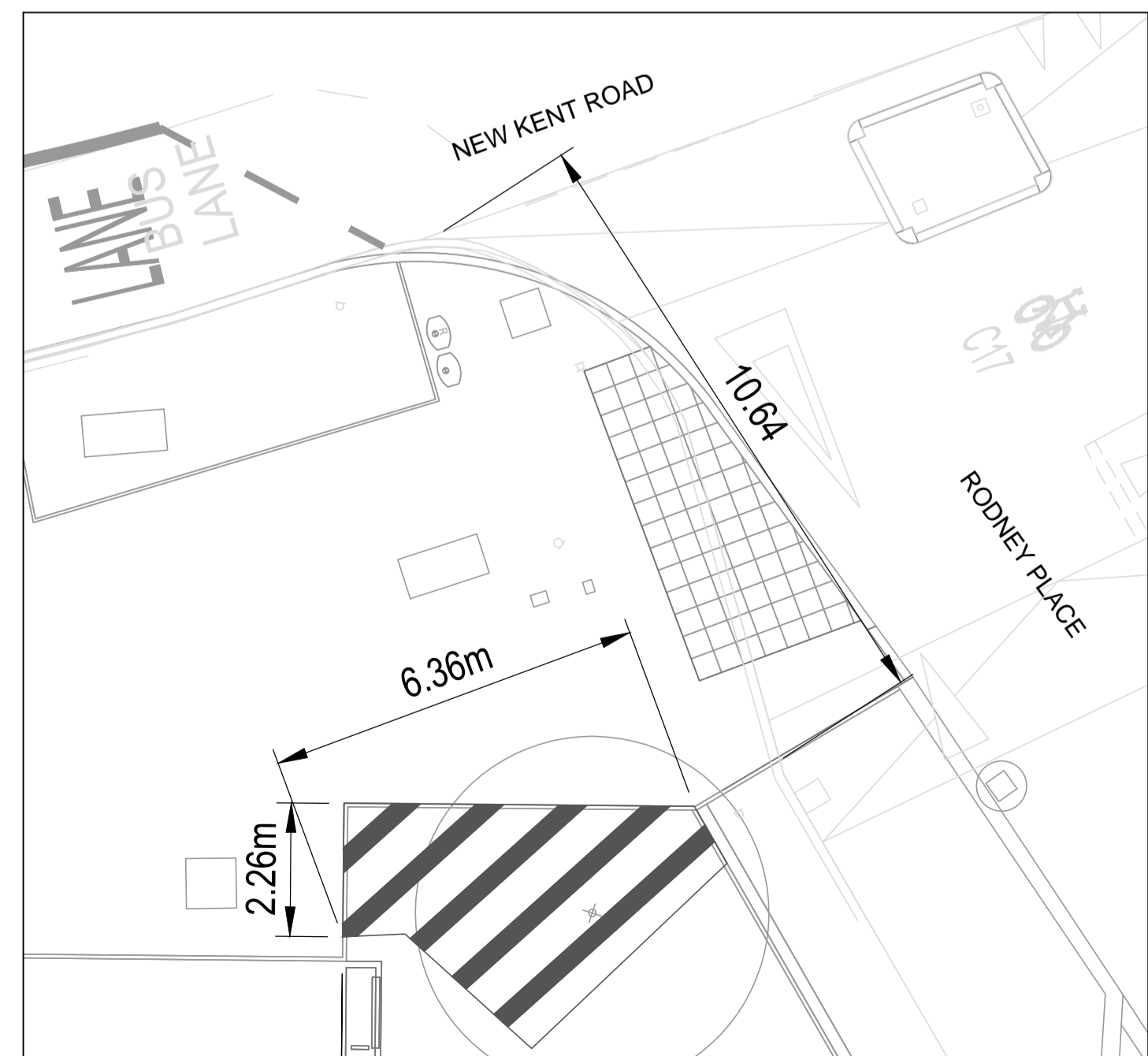
LEGEND

AREA OF HIGHWAY TO BE STOPPED UP

NEW KENT ROAD
SCALE 1:400 @A1

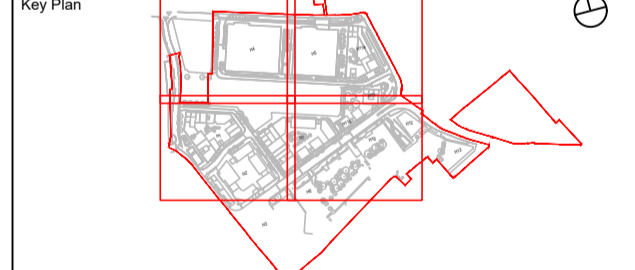


STOPPING UP AREA 1
155.16m²
SCALE 1:200 @A1



STOPPING UP AREA 2
17.32m²
SCALE 1:100 @A1

REV	DESCRIPTION	BY	CHK	DATE
03	AREA 2 UPDATE TO NEW LES BOUNDARY	JBC	RY	21.04.22
03	DIMENSION UPDATED TO SHOW TERMINAL POINT	DL	JP	12.04.22
02	FOR APPROVAL (HATCH UPDATE)	JBC	JP	19.01.22
01	FOR APPROVAL	JBC	JP	13.12.21



lendlease

Author
BUROHAPPOLD ENGINEERING

Project Title
ELEPHANT PARK RESIDUAL ESTATE

Drawing Title
STOPPING UP NEW KENT ROAD GENERAL ARRANGEMENT PLAN

Purpose of Issue
FOR APPROVAL

Project Number
305215

Scale
VARIES

Drawing No
305215-IF00-RE00-91-PL-00-171

Revision
03

