



Our healthy Walworth Streetspace Proposal

Key issues addressed

- ✓ Allow access for emergency vehicles
- ✓ Use map-based signs for advance signage
- ✓ Exemptions to be provided (see table below)
- ✓ Continue to monitor impact of the measures, share data and engage with the community
- ✓ Work with the community to transform the street space at Browning Street, Amelia Street and Alberta Street, for the community to enjoy and to support local businesses
- ✓ John Ruskin Street and the area bounded by Camberwell New Road and Camberwell Road - Further engagement with the community to discuss possible traffic reduction and improvement measures

Location	Signage	Restrictions	Exemptions
Merrow Street Larcom Street Penton Place		24/7	Buses Taxis (Hackney Carriage) Rapid response health care workers Southwark blue badge holders SEND vehicles Emergency services Refuse vehicles
Manor Place Dale Road Carter Street		24/7	Buses Any 9 seats or more vehicle Taxi (Hackney Carriage) Rapid response health care providers Southwark blue badge holders SEND vehicles Emergency Services Refuse vehicles



MEASURES TO BE RETAINED

PENTON PLACE CAMERA ENFORCED ACCESS

MANOR PLACE AND CARTER STREET CAMERA ENFORCED BUS GATE

PERMEABLE ROAD CLOSURE ON AMELIA STREET, ALBERTA STREET, ILIFFE STREET AND CHAPTER ROAD

COOKS ROAD CAMERA ENFORCED ACCESS SUBJECT TO FURTHER ENGAGEMENT WITH THE COMMUNITY

MEASURES TO BE RETAINED

LARCOM STREET CAMERA ENFORCED ACCESS







BROWNING STREET PERMEABLE CLOSURE

WALWORTH PLACE AND BLACKWOOD STREET PERMEABLE CLOSURE BUT ACCESS TO THE MARKET IS ALLOWED AT CERTAIN TIMES

MERROW STREET CAMERA ENFORCED ACCESS

PHELP STREET PERMEABLE CLOSURE

KEY

	Existing	Under trial
PERMEABLE ROAD CLOSURE		
CAMERA ENFORCED ACCESS		
SCHOOL STREET CLOSURES		
CAMERA ENFORCED BUS GATE		
DIRECTION OF TRAVEL	