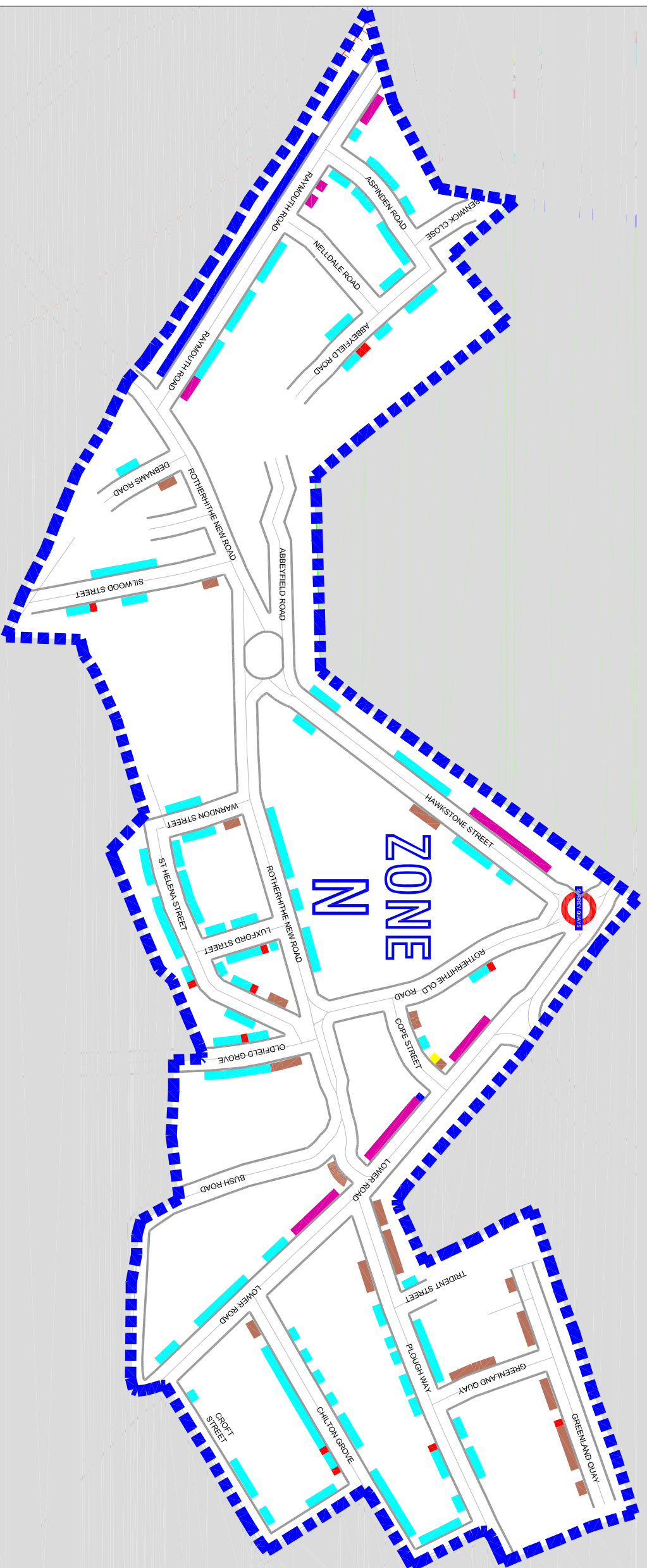


















SOUTH ROTHERHITHE (N) CPZ, MON - FRI, 8.00AM - 6.30PM



	PERMIT HOLDER ONLY BAYS
	SHARED USE BAYS <small>Permit Holders Only or Pay and Display</small>
	PAY AND DISPLAY / METER BAYS
	RESIDENT PERMIT HOLDERS ONLY BAYS
	BUSINESS PERMIT HOLDERS ONLY BAYS
	DISABLED BAYS <small>Ⓞ Destination bay; maximum stay is 3 or 4 hours</small>
	COACH STAND
	Ⓞ DOCTOR BAY
	TIME RESTRICTED FREE BAYS Ⓞ AMBULANCE BAY
	SOLO MOTORCYCLE BAYS
	LOADING BAYS
	TAXI BAY
	RED ROUTE
	COUNCIL CAR PARK
	RAILWAY LINE
	ZONE BOUNDARY



Project
CPZ MAP

Title
SOUTH ROTHERHITHE (N) CPZ

Contract No.	Drawn	PG
Scale	Designed	PG
Drawing No.	Checked	TW
	Approved	TW
	Rev.	-
Date Drawn	Date Issued	
FEBRUARY 2009		